

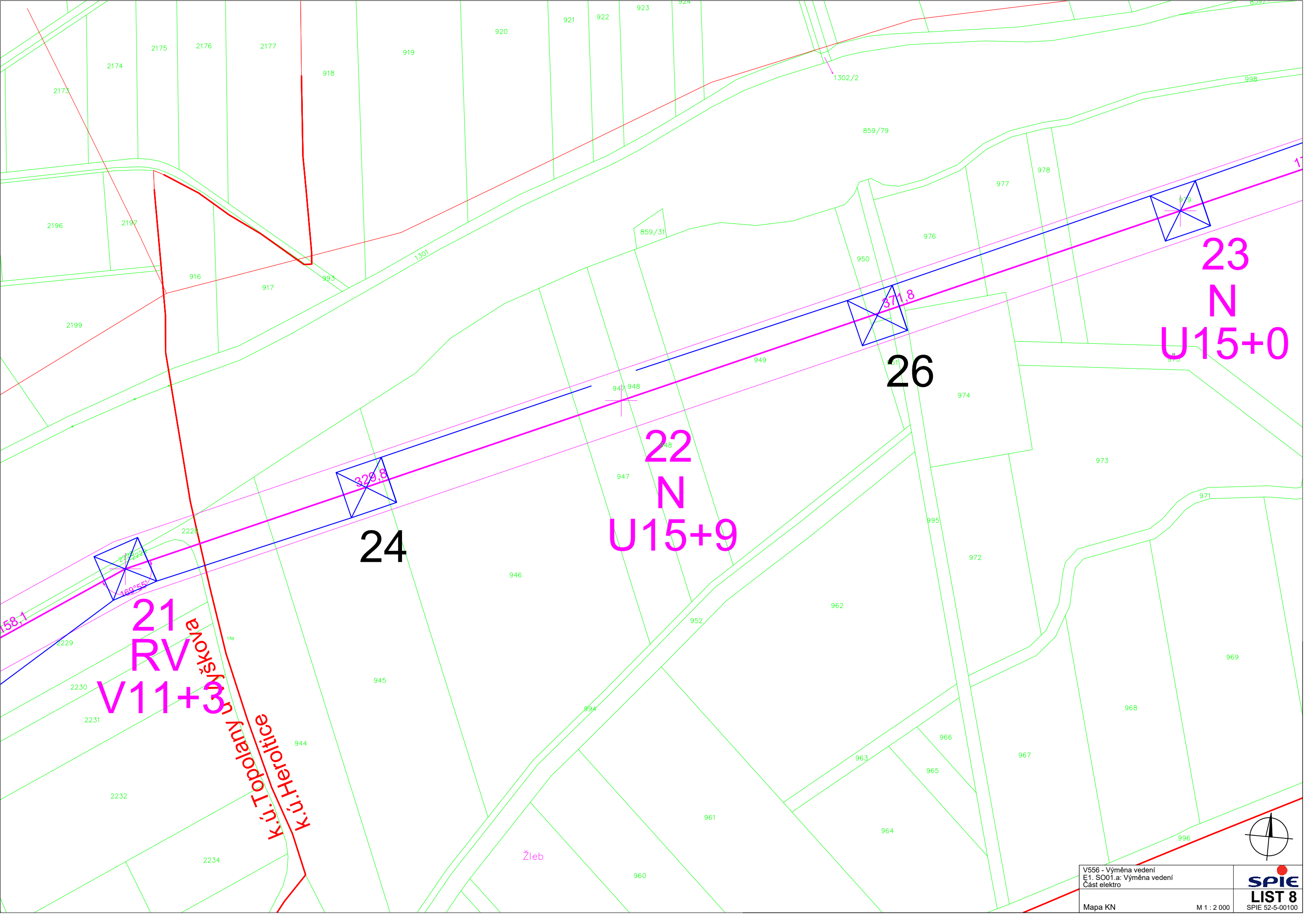
17
N
U15+0

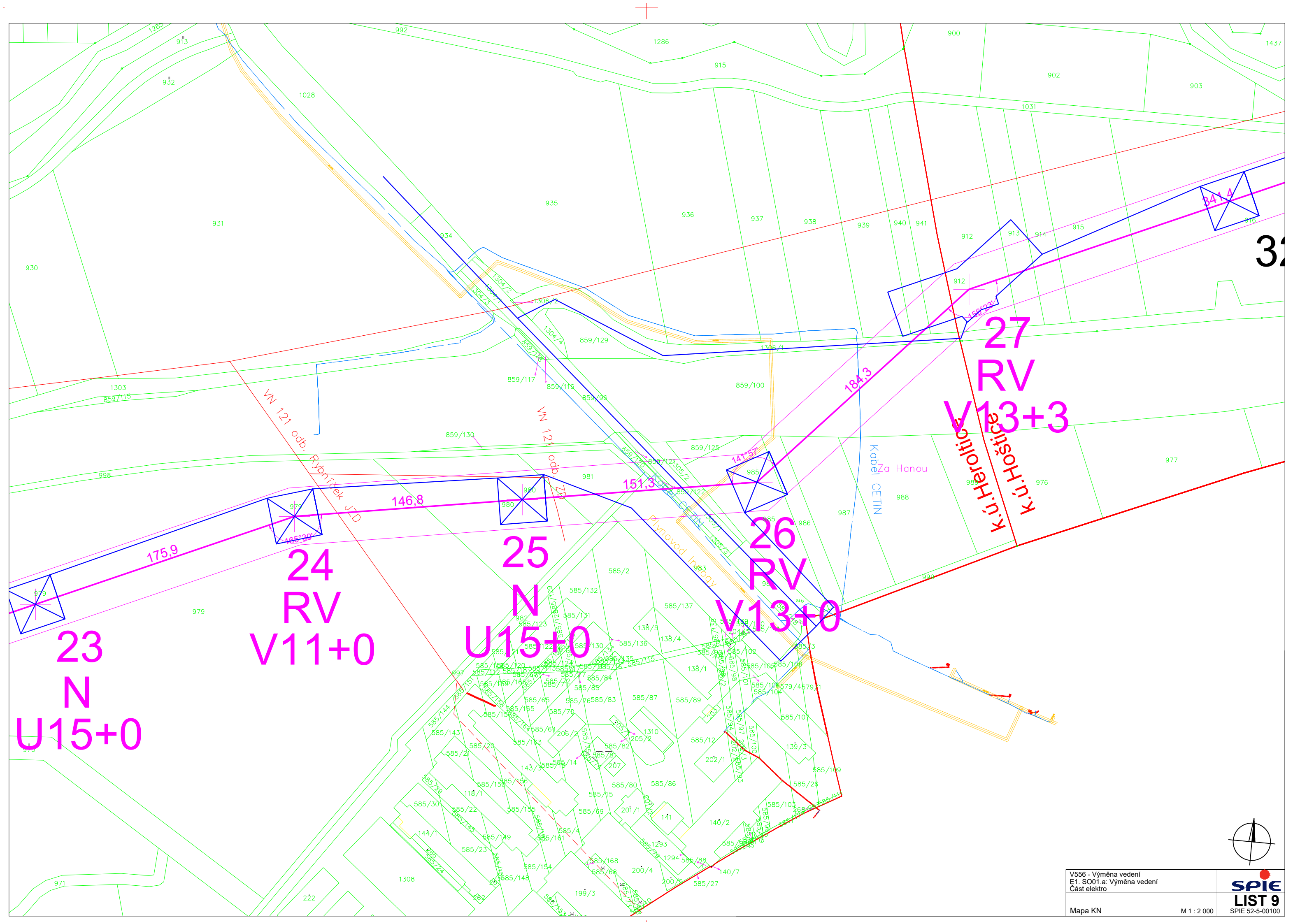
18
RV
V11+0

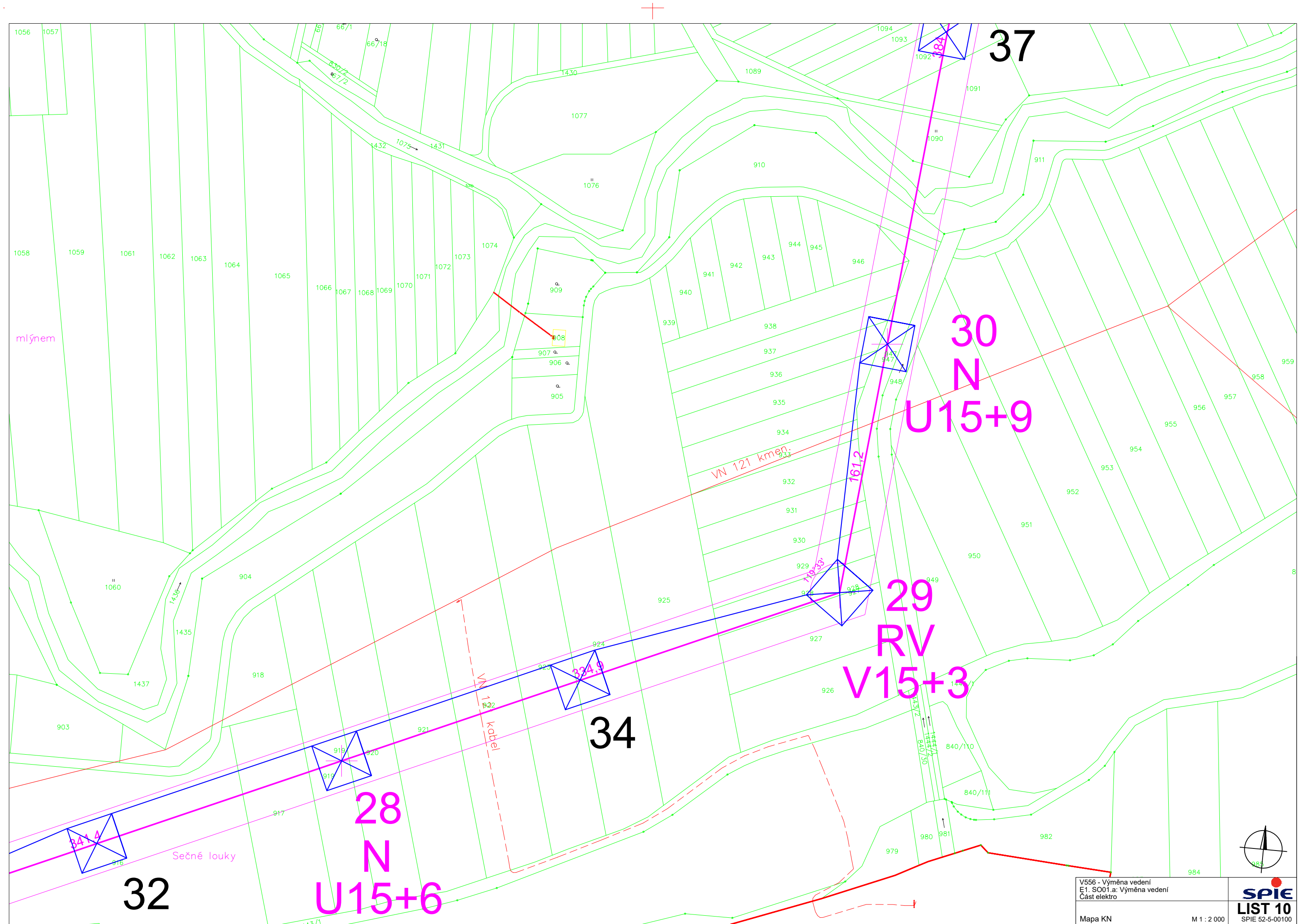
19
N
U15+0

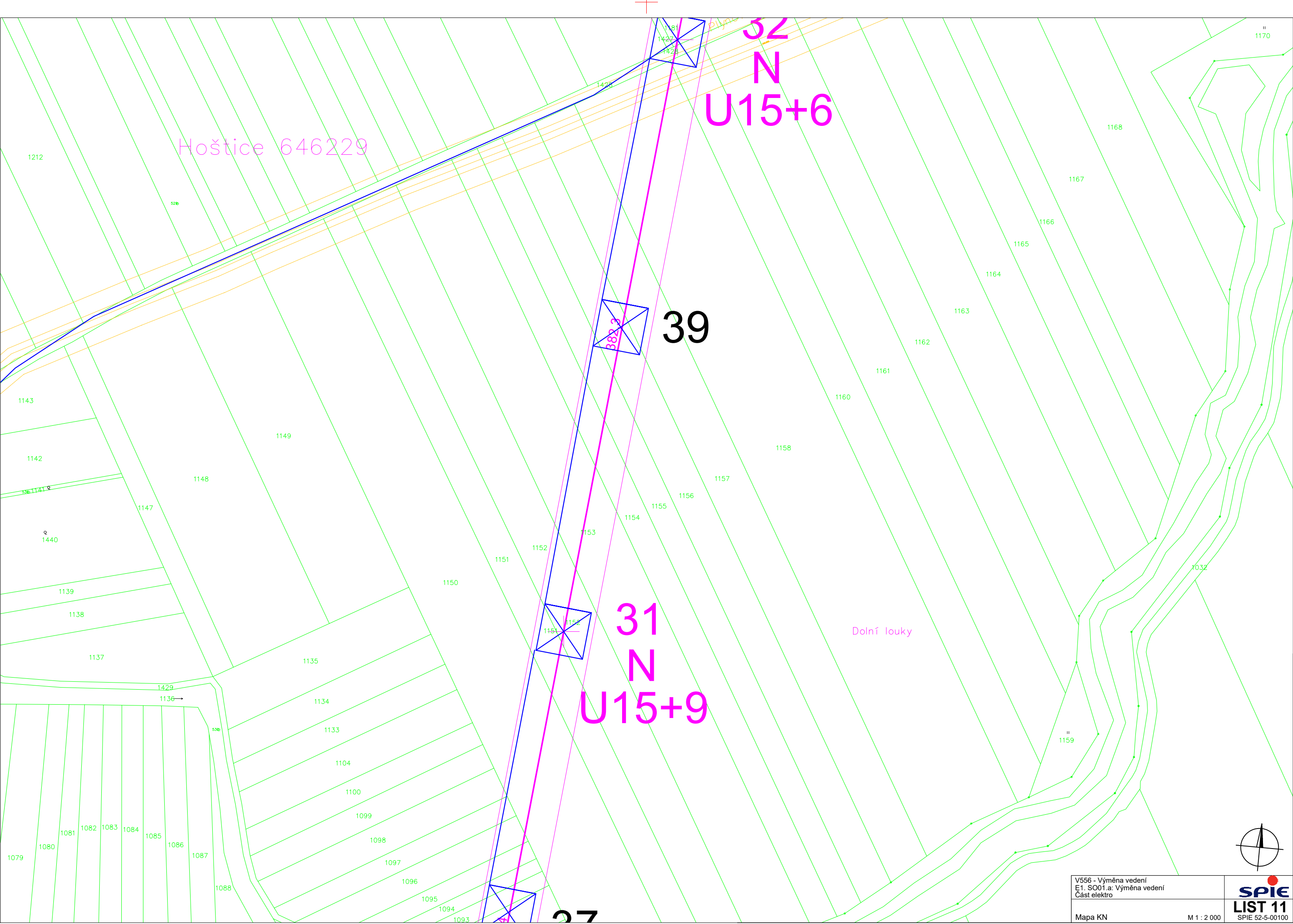
20
RV
V11+0

21
RV
V11+3









43

33
N
U15+9

41

32
N

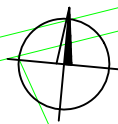
Hoštické padělky

plynovod linie

V556 - Výměna vedení
E1, SO01.a: Výměna vedení
Část elektro

Mapa KN

M 1 : 2 000



SPIE
LIST 12
SPIE 52-5-00100

35
N
U15+3

45

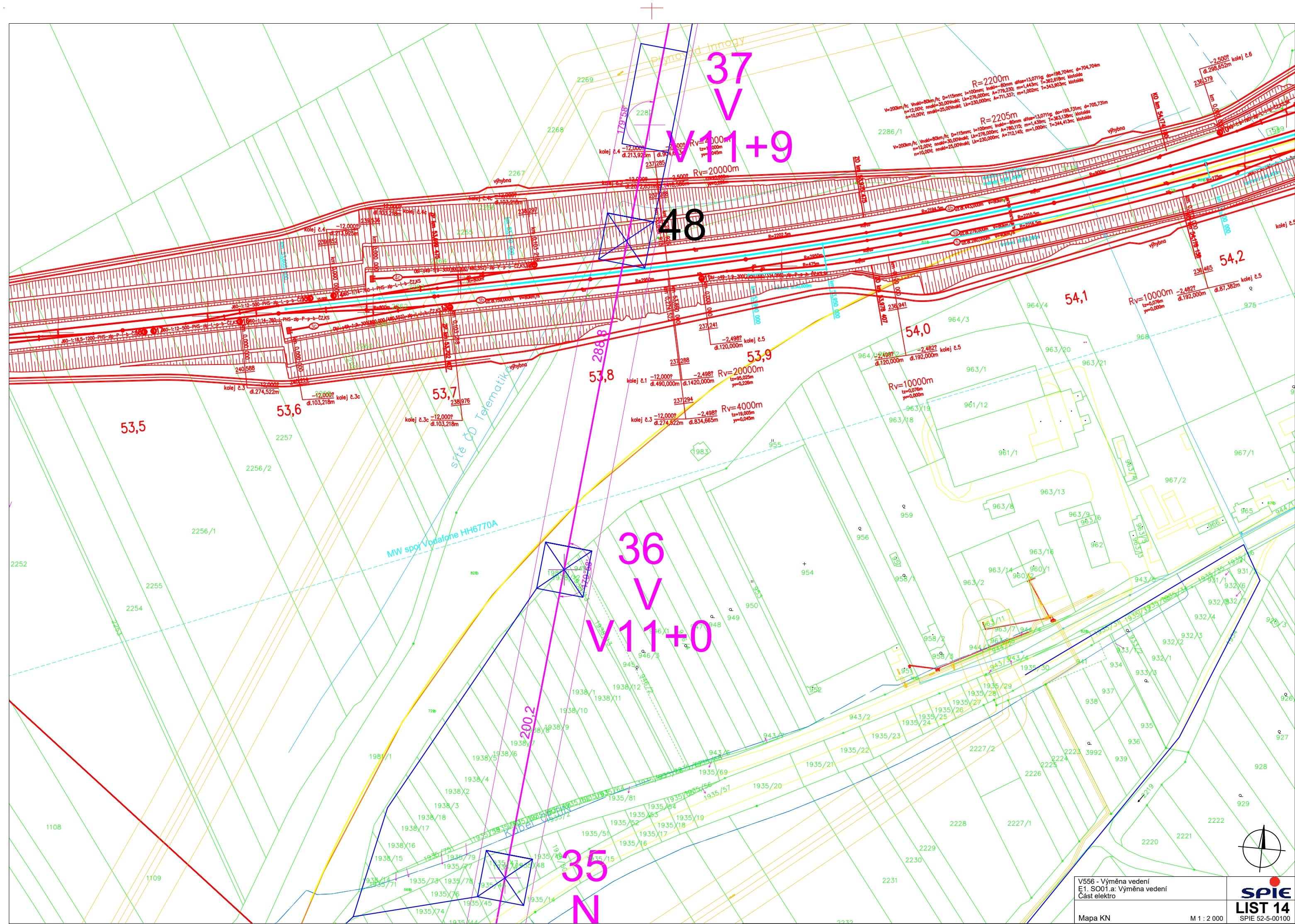
34
N
U15+6

43

V rozkrámech

K.ú.Ivanovice na Hané
K.ú.Hoštice





51

38
N
U15+9

49

37
V
V11+9

Za nádražím

podzemní radiový spoj CETIN

podzemní inženýrský

R=2200m
V=200km/h; V_{h_{akt}}=80km/h; D=115mm; l=100mm; l_{akt}=80mm; a_{l_{akt}}=13,0711g; d=198,704m; d₀=704,704m
m=12,00%; m_{akt}=30,00%; U_{h_{akt}}=276,000m; A=779,230; m=1,443m; T=362,619m; k₀koloida
n=10,00%; m_{akt}=25,00%; U_{h_{akt}}=230,000m; A=711,337; m=1,002m; T=343,903m; k₀koloida

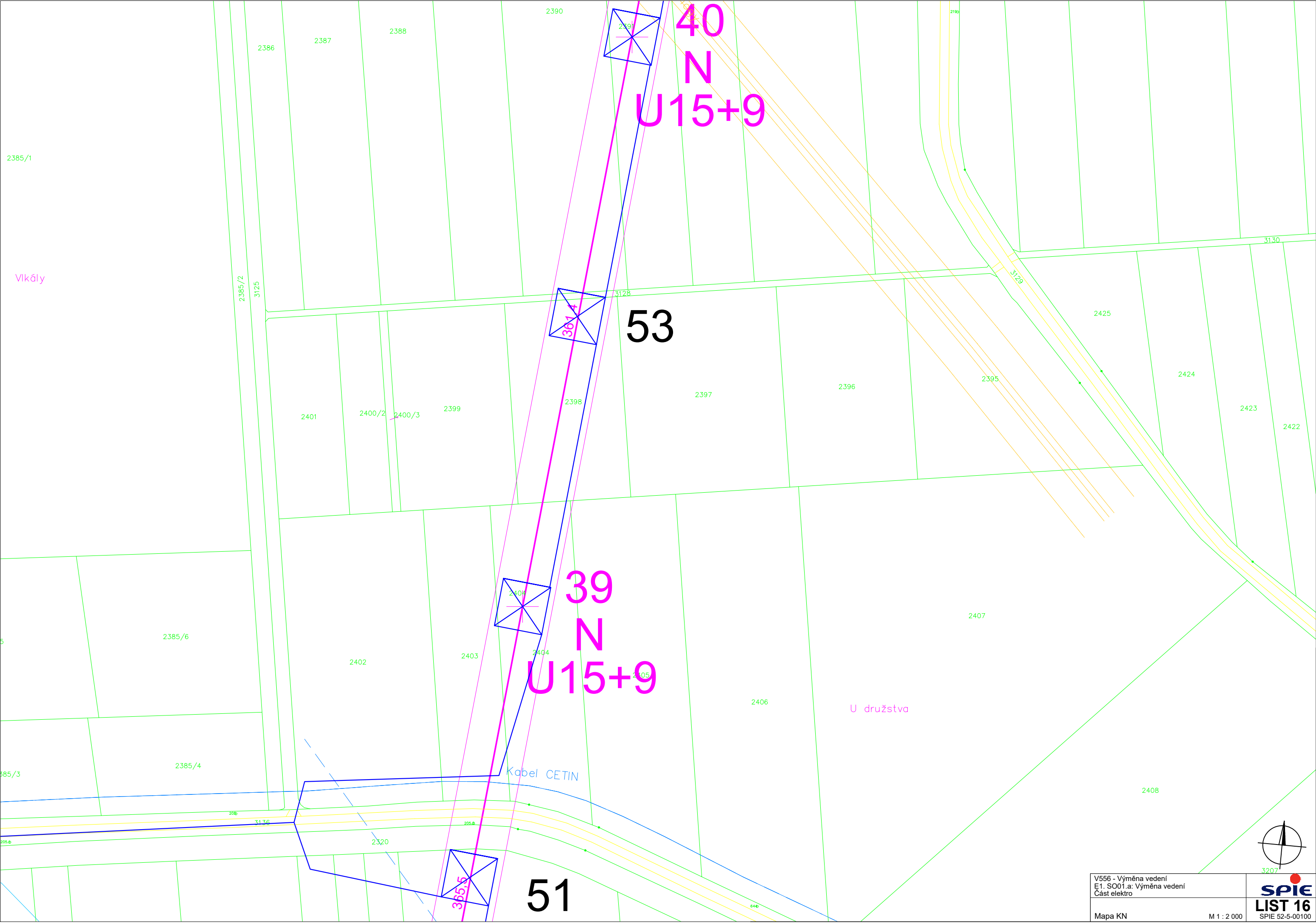
R=2205m
V=200km/h; V_{h_{akt}}=80km/h; D=115mm; l=100mm; l_{akt}=80mm; a_{l_{akt}}=13,0711g; d=199,731m; d₀=705,731m
m=12,00%; m_{akt}=30,00%; U_{h_{akt}}=276,000m; A=780,115; m=1,439m; T=363,138m; k₀koloida
n=10,00%; m_{akt}=25,00%; U_{h_{akt}}=230,000m; A=712,145; m=1,000m; T=344,413m; k₀koloida

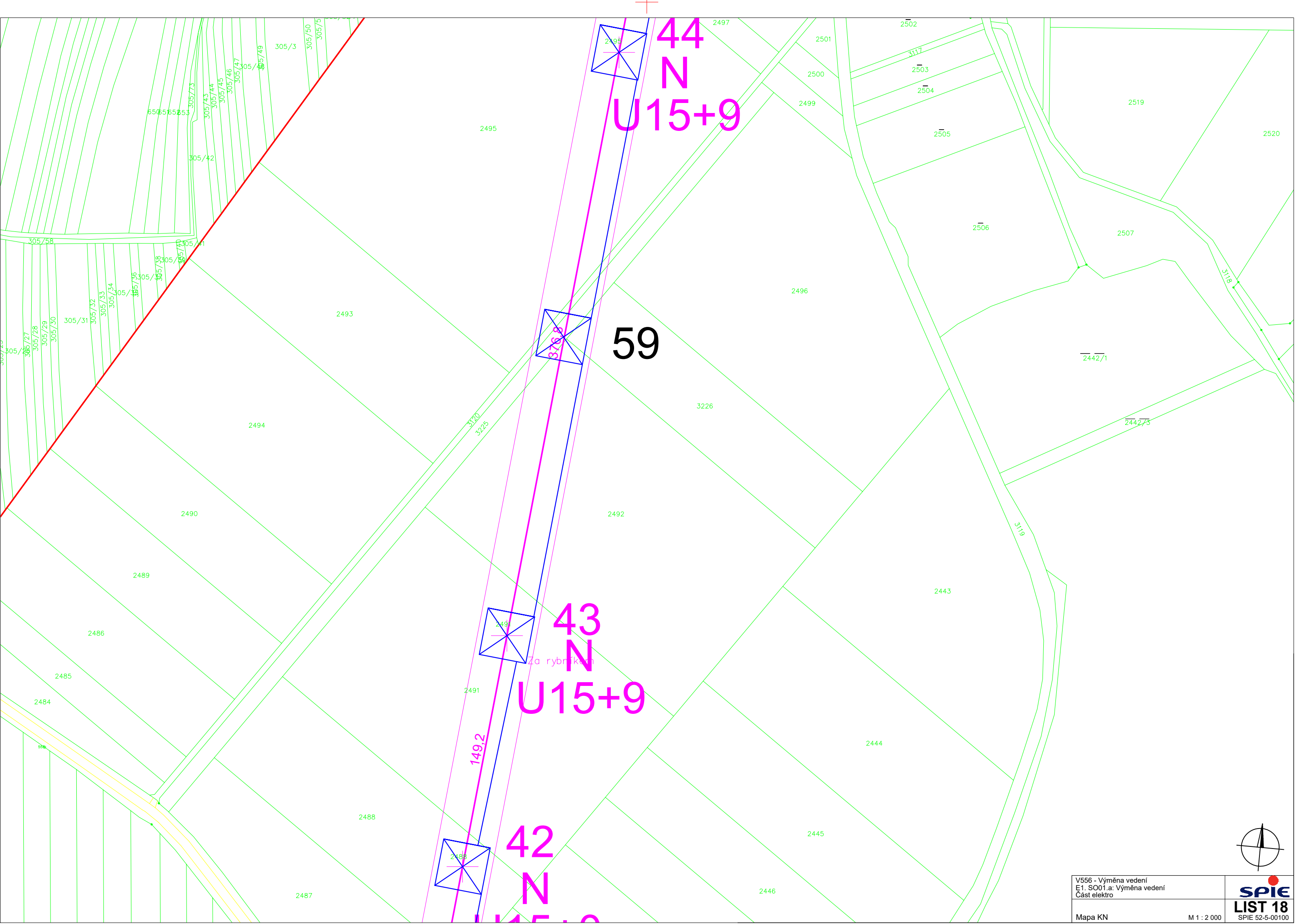
V556 - Výměna vedení
E1, SO01.a: Výměna vedení
Část elektro

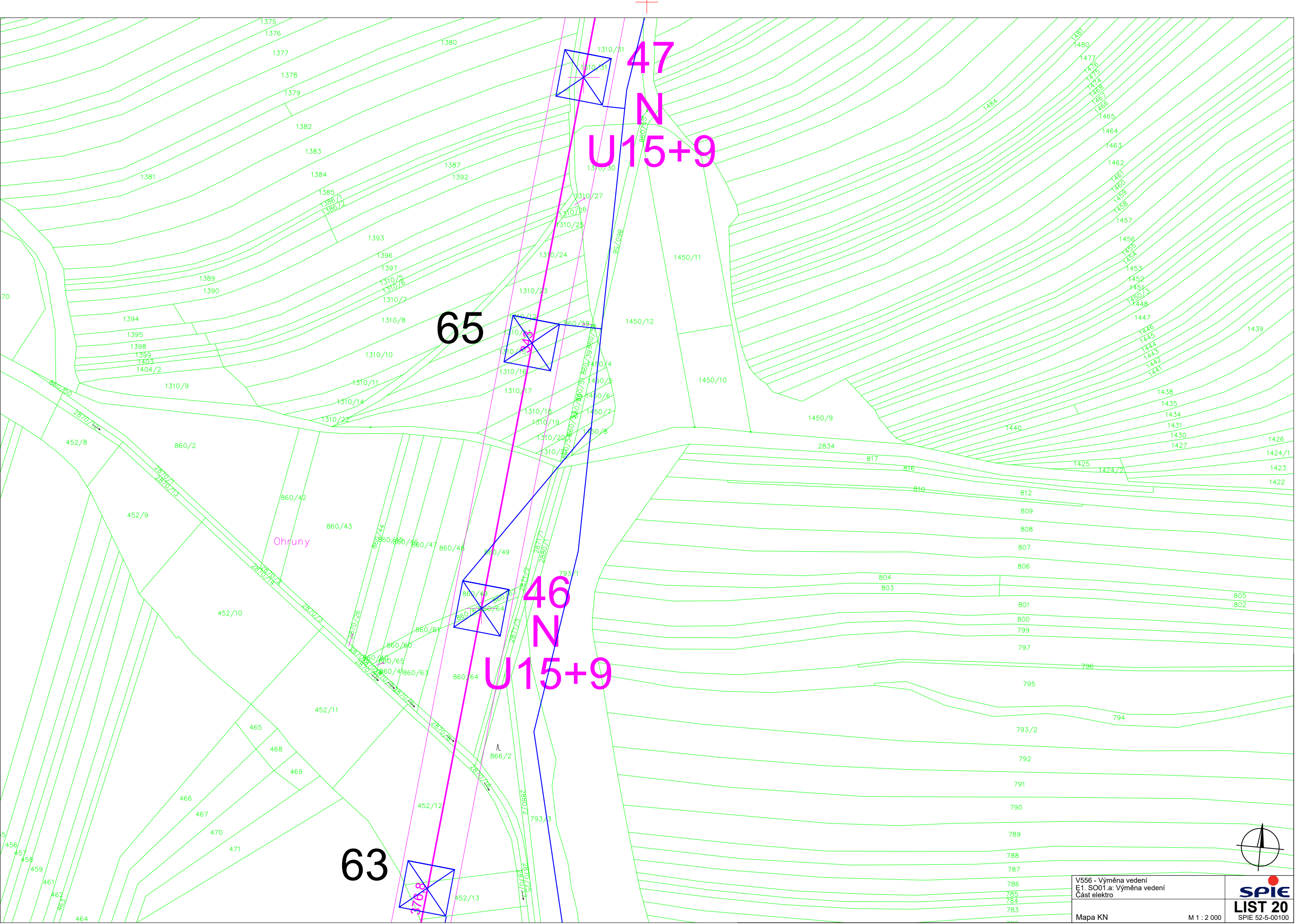
Mapa KN

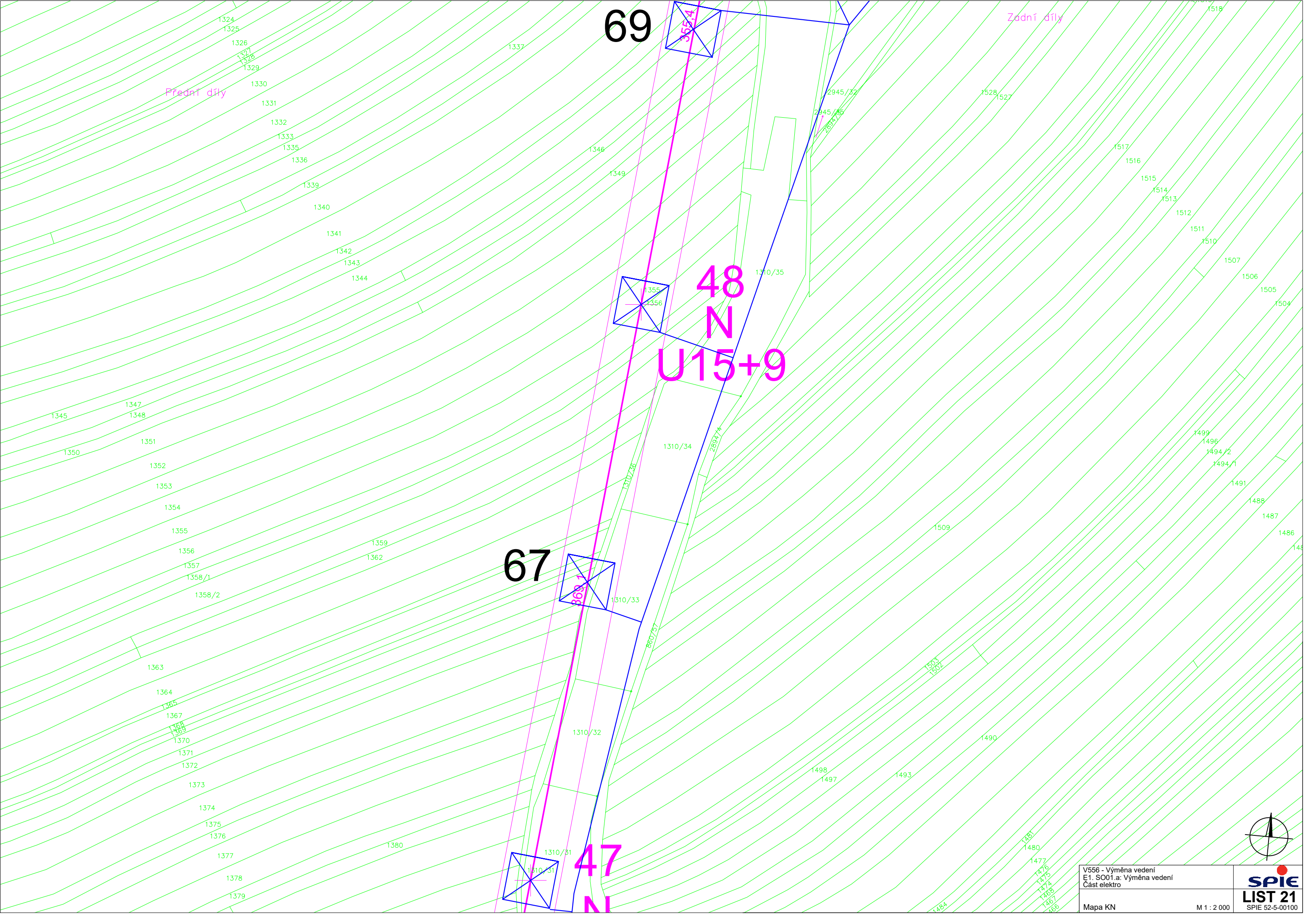
M 1 : 2 000

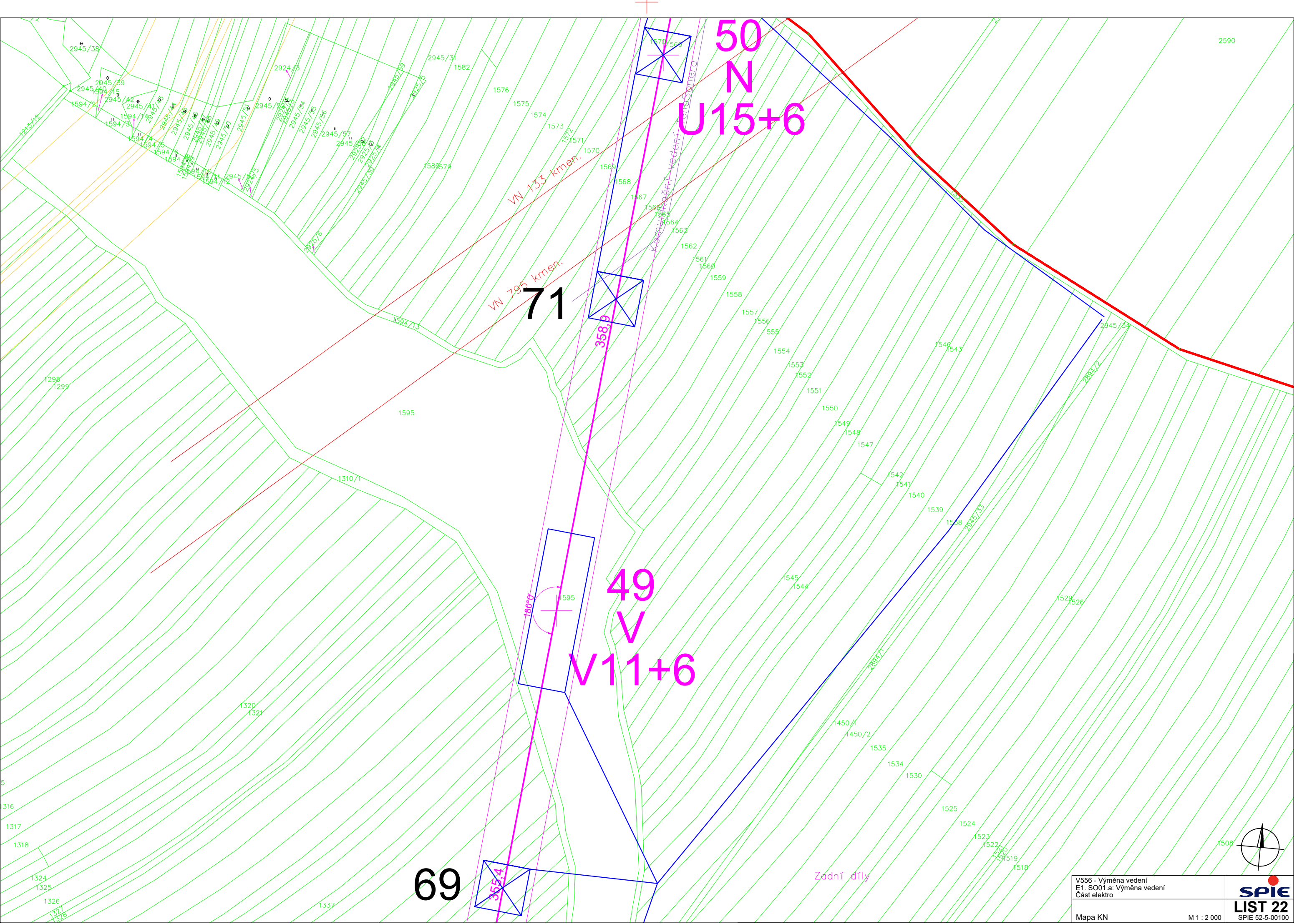
SPIE
LIST 15
SPIE 52-5-00100

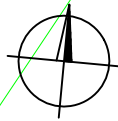
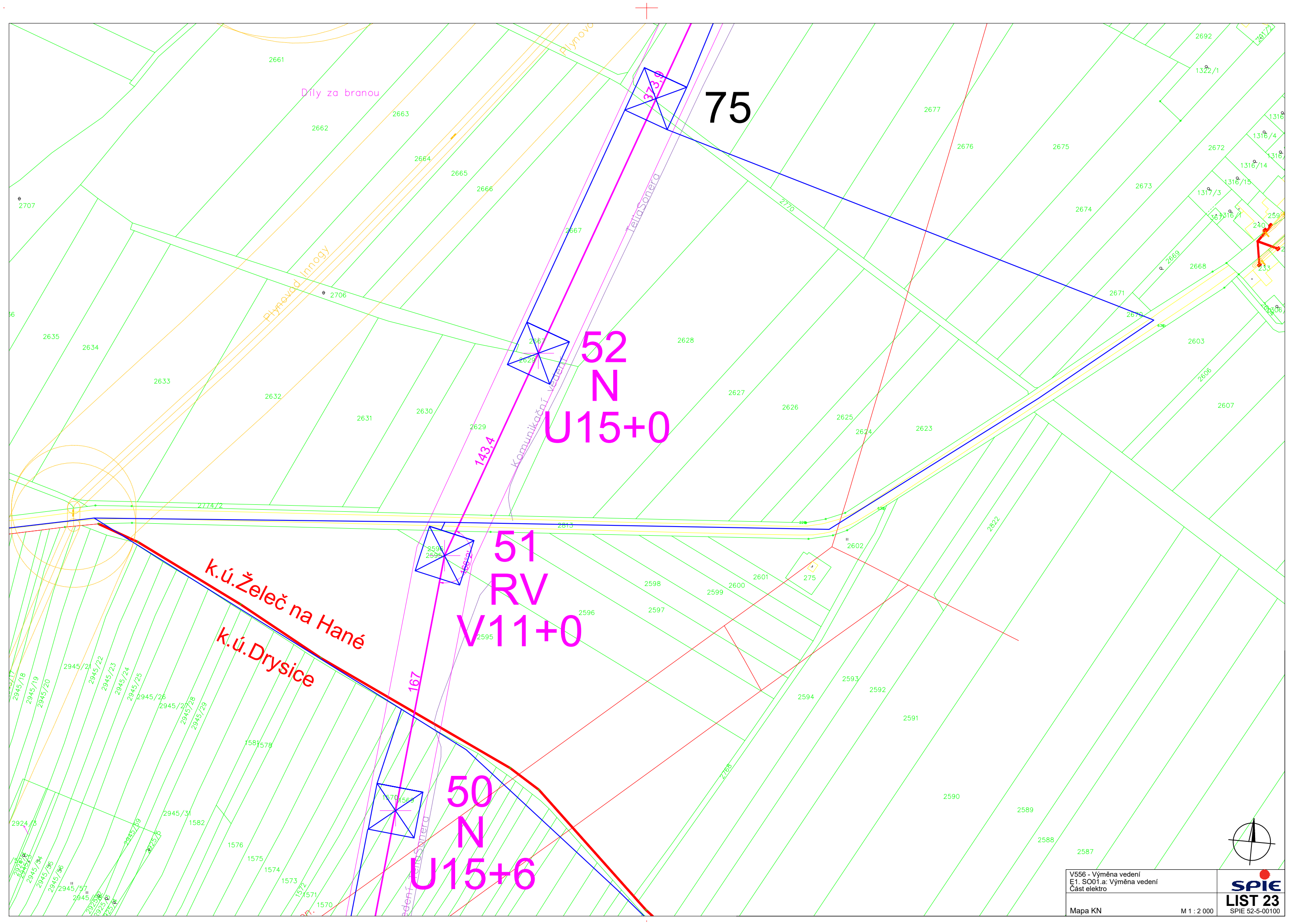


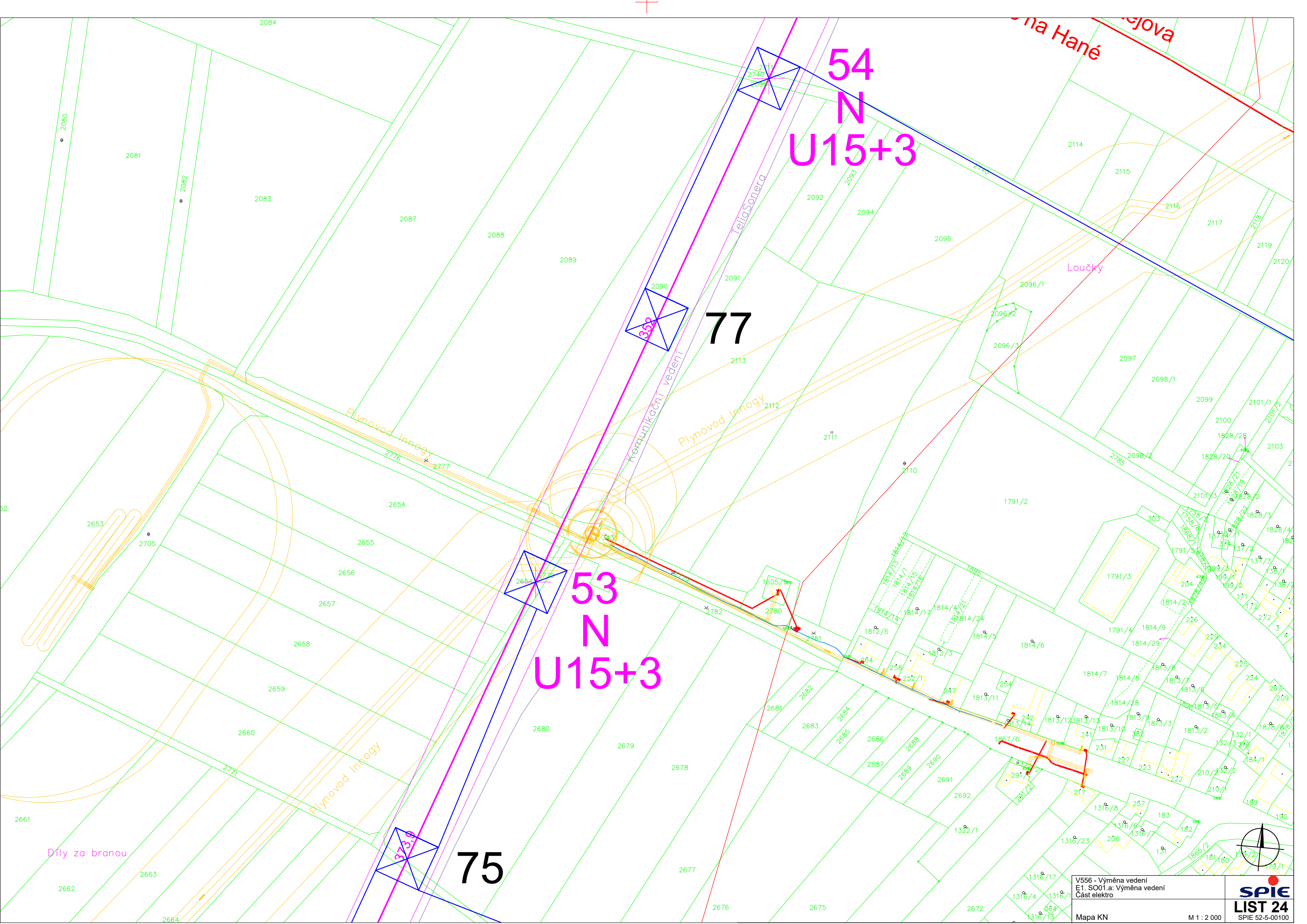


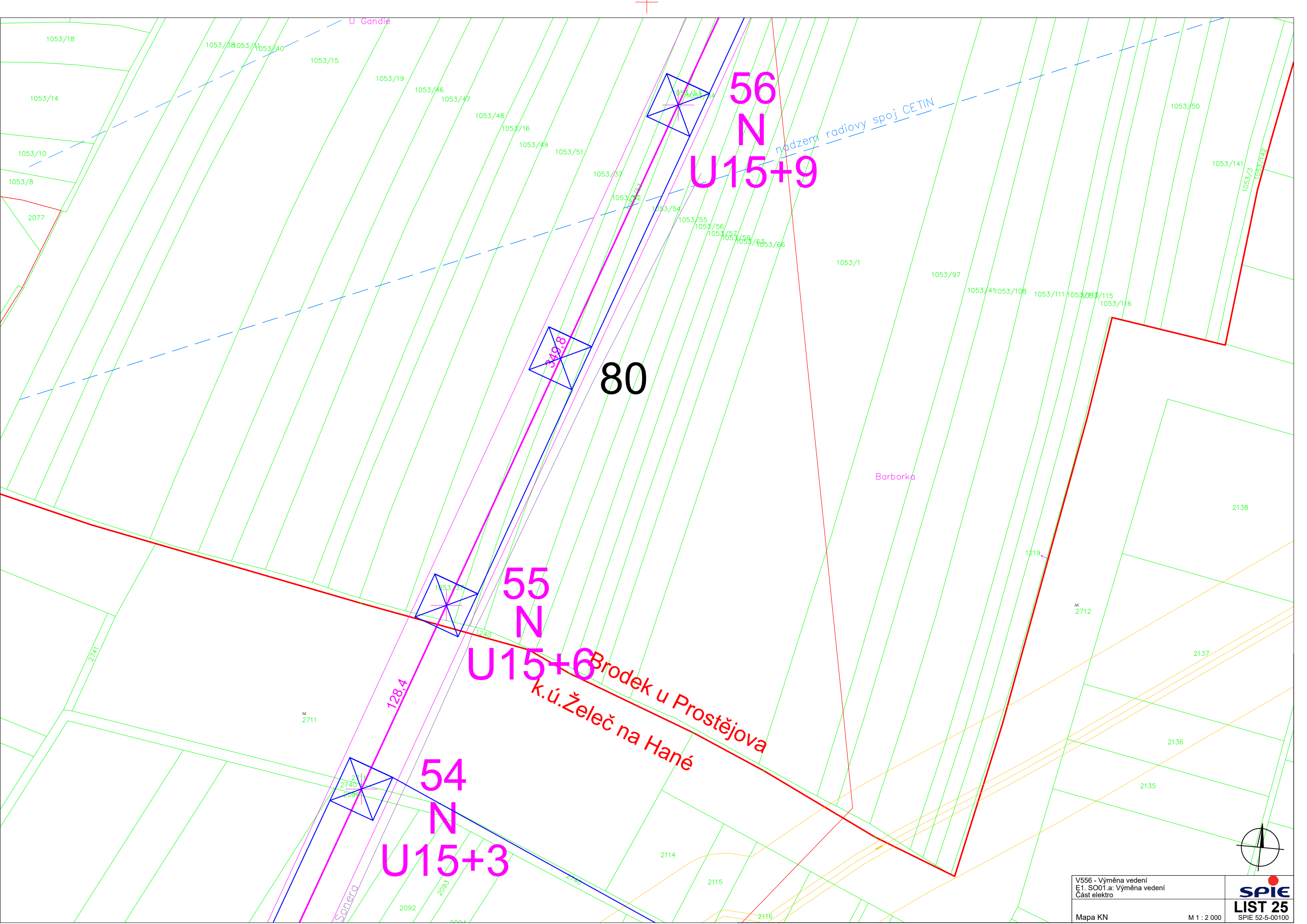


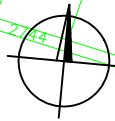
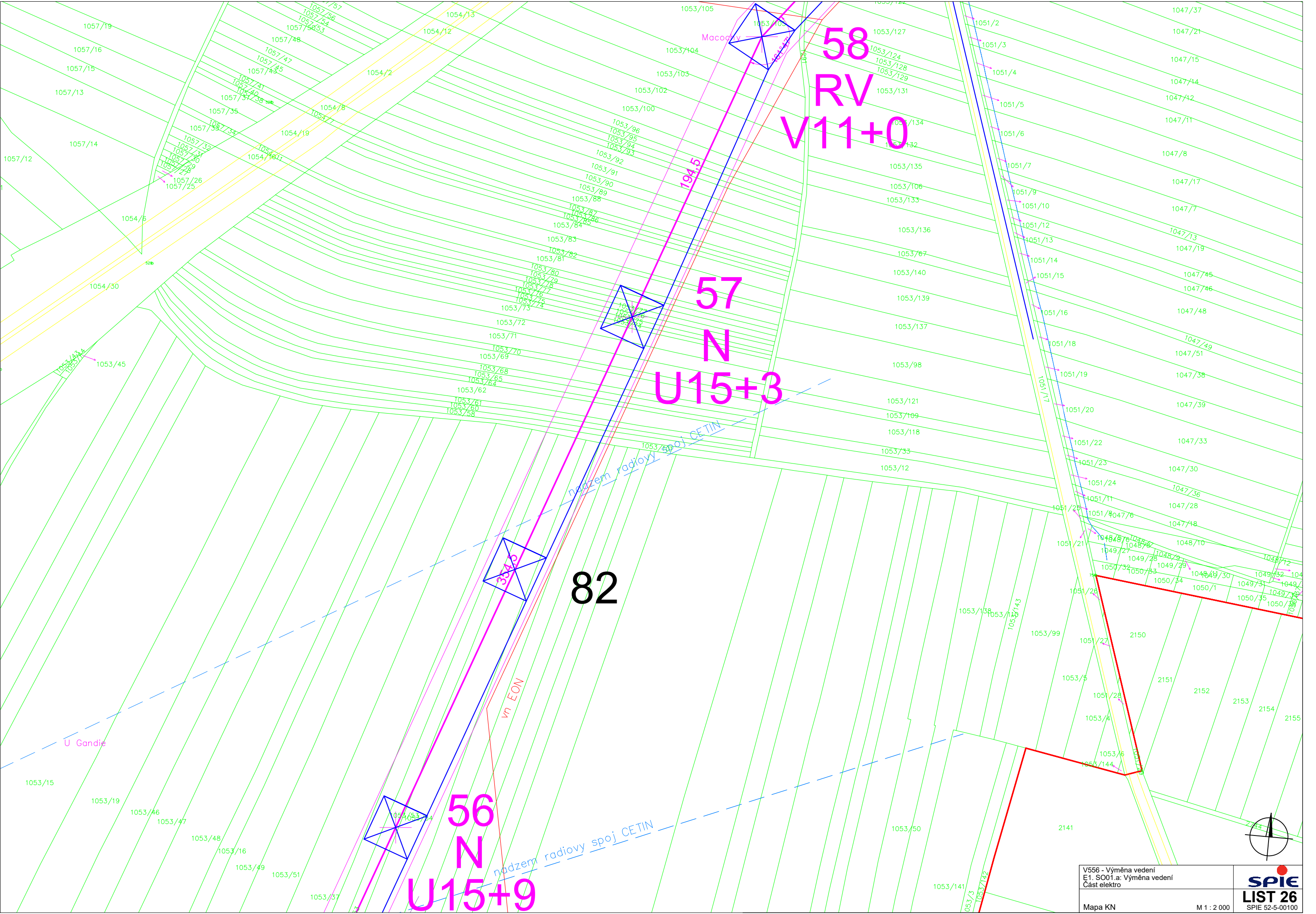












Brodek u Prostějova 612731

61
RV
V13+0

60
N
U15+6

86

59
N
U15+6

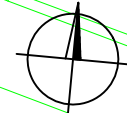
58
RV

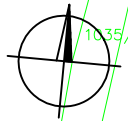
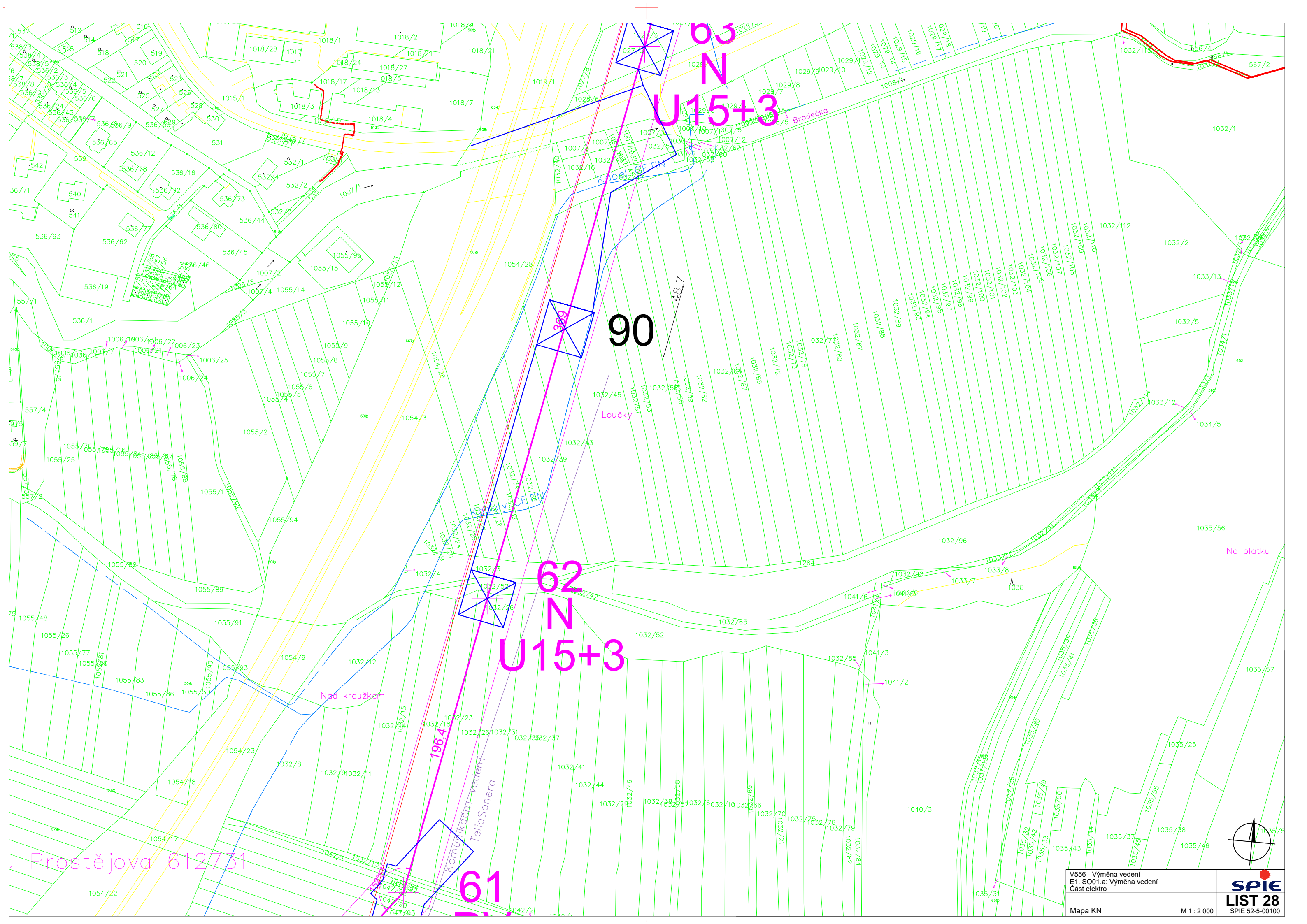
Za brankou

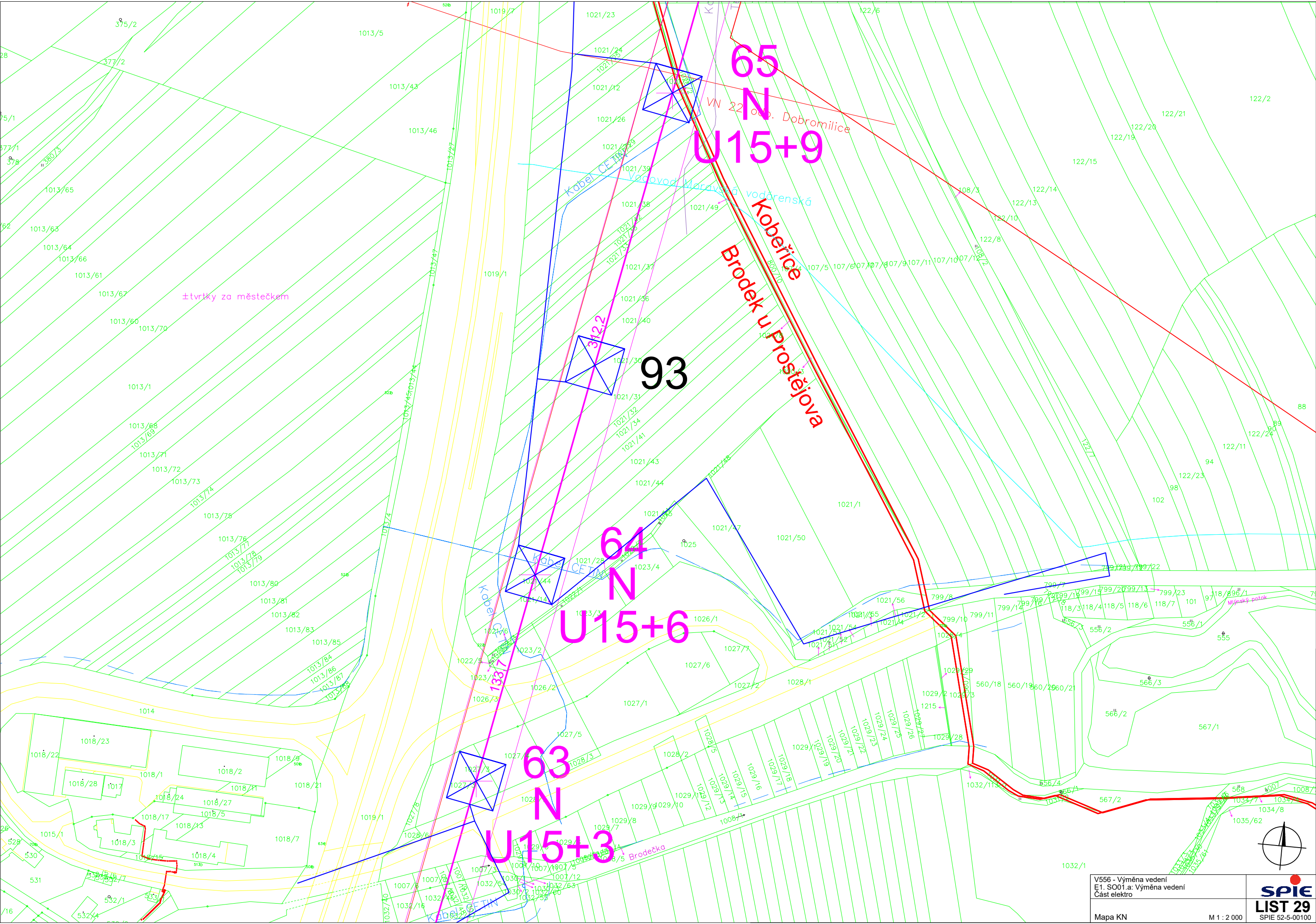
Vlachov

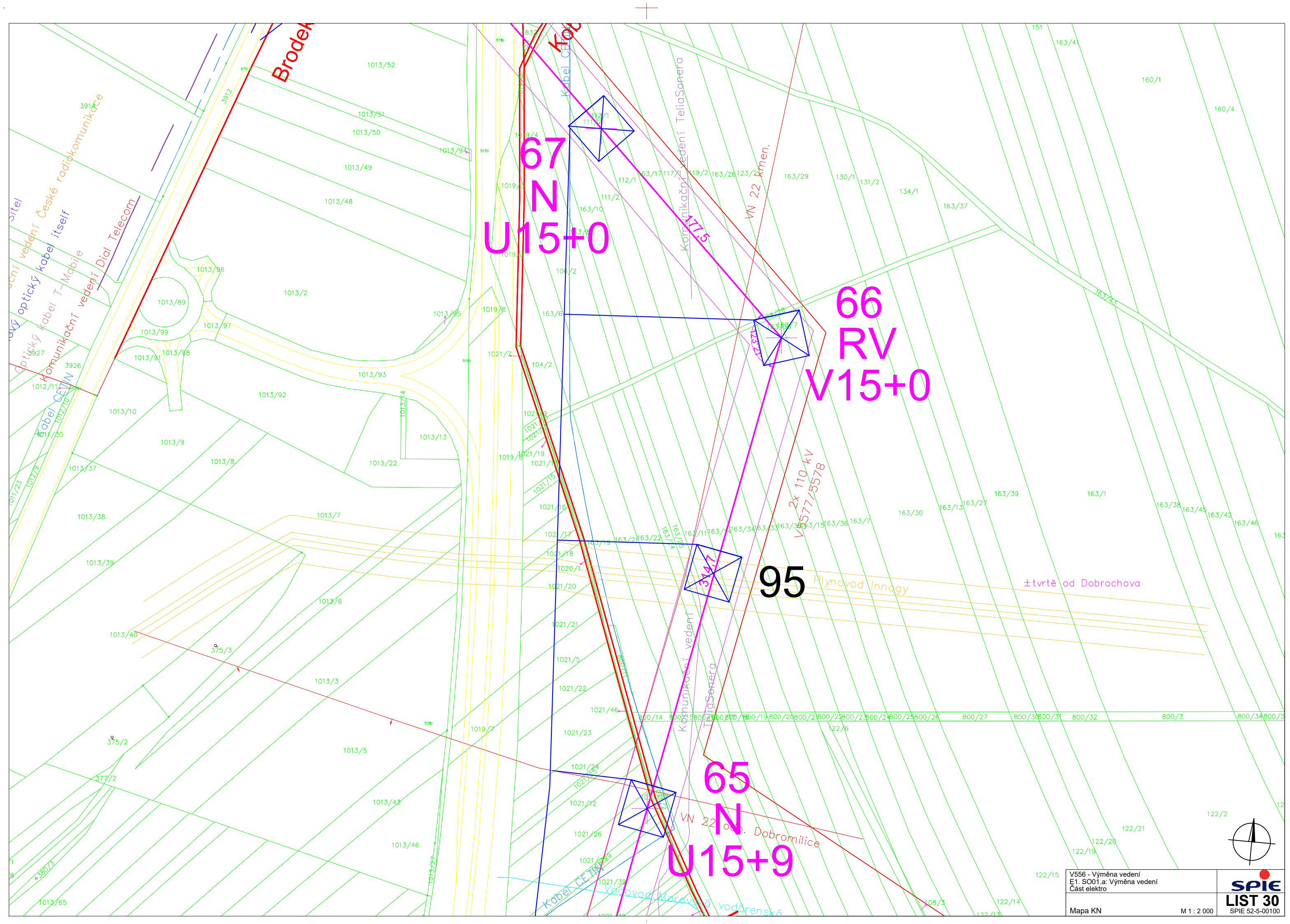
Macodiv

Kabel CETIN









69
N
U15+9

100

68
N
U15+9

98

67
N

MW spoj Vodafone HH6775A

2x 110 kV
V5577/5578

U silnice

Otaslavice
Brodek u Prostějova

Otaslavice
Koberečice

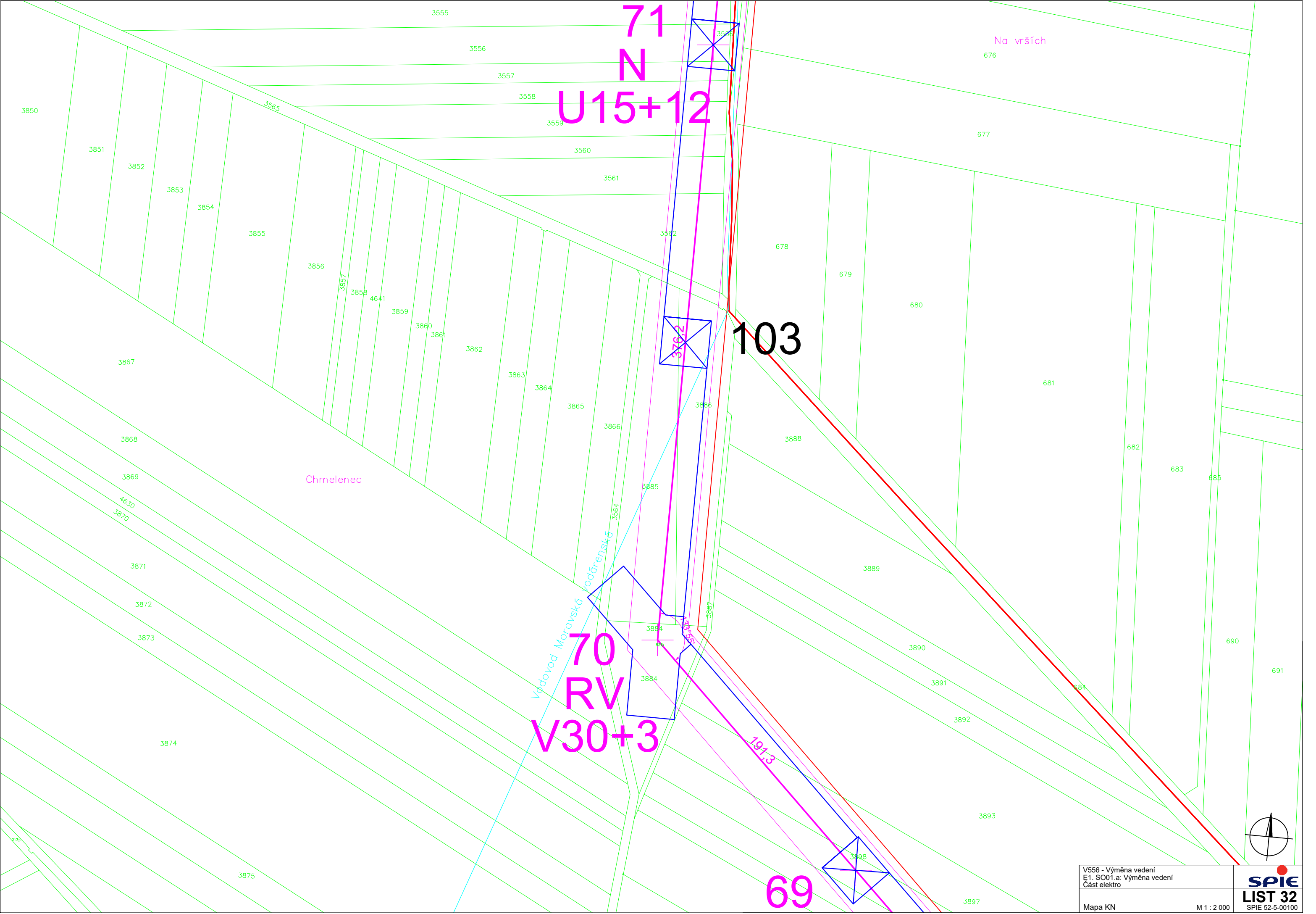
V556 - Výměna vedení
E1, SO01.a: Výměna vedení
Část elektro

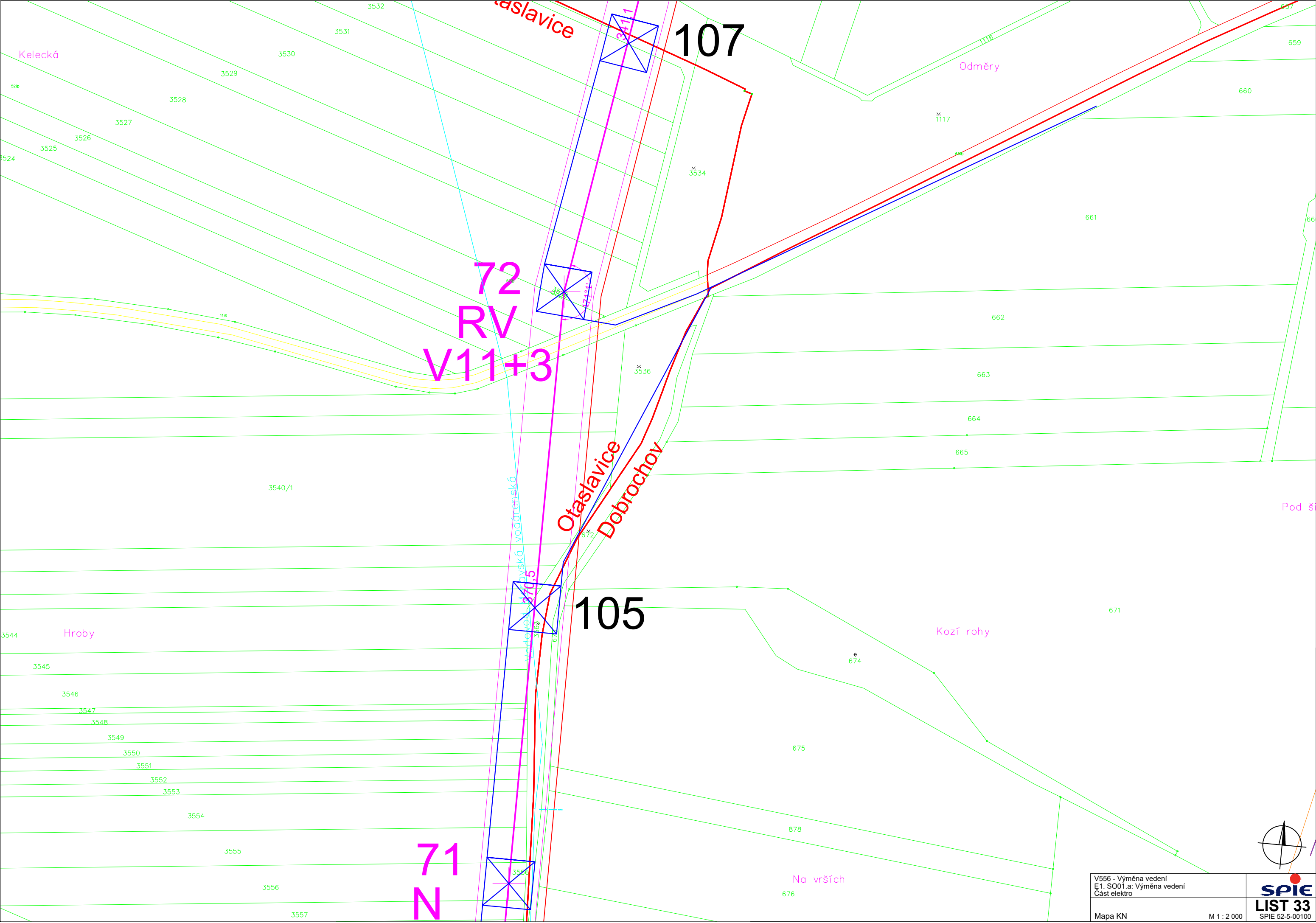
Mapa KN

M 1 : 2 000

SPIE
LIST 31
SPIE 52-5-00100







74
N
U15+6

109

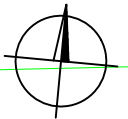
73
N
U15+9

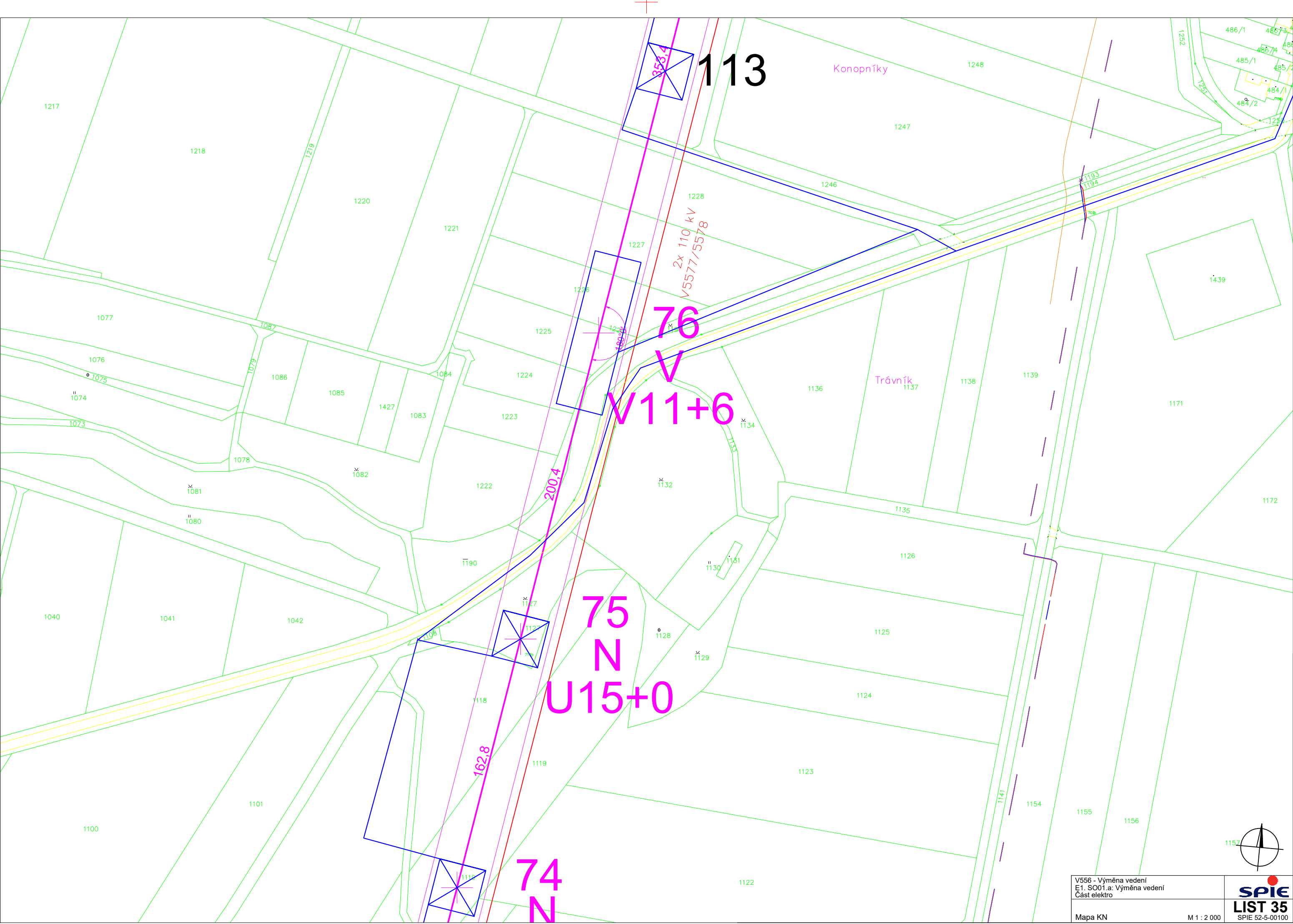
107

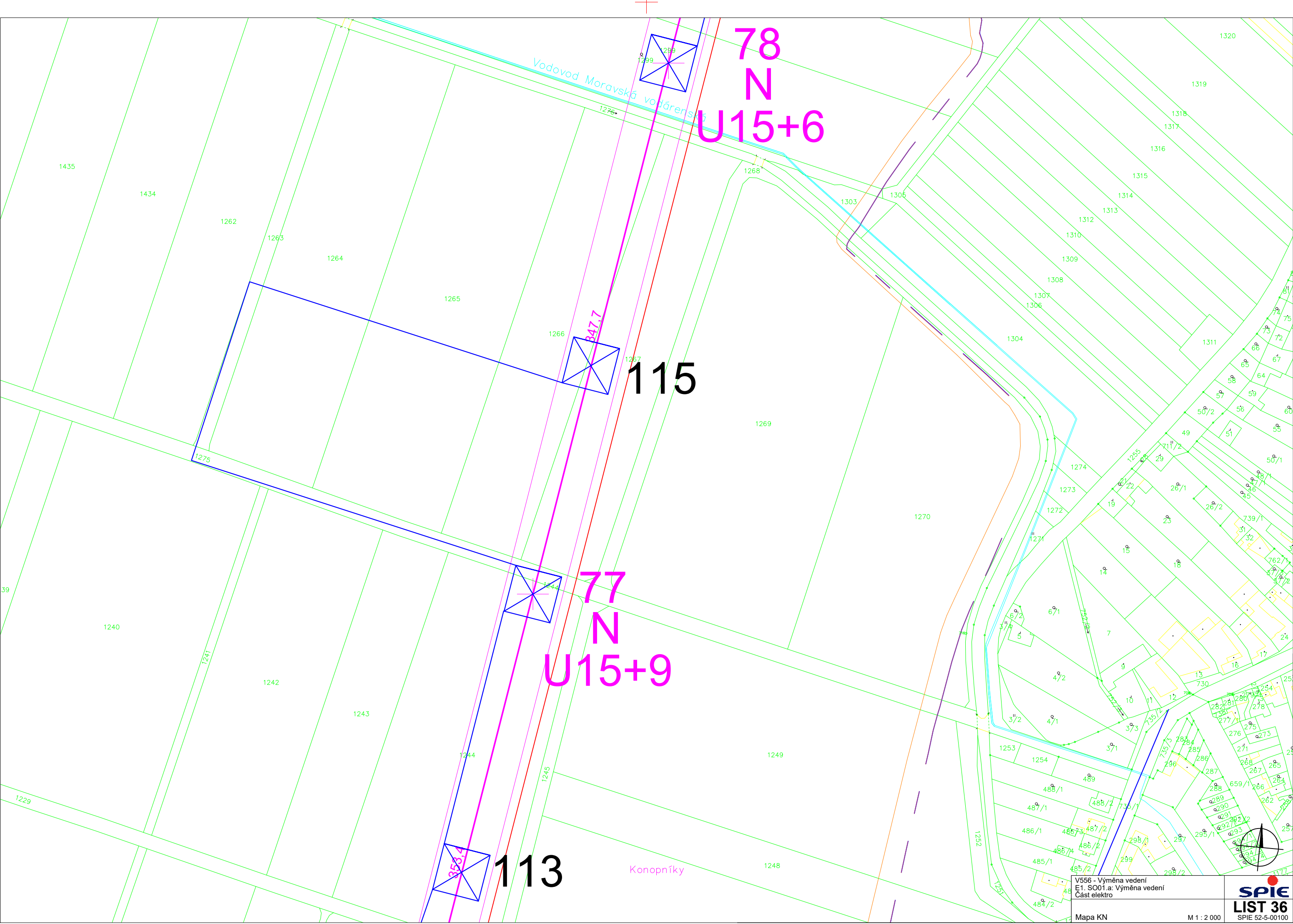
Oblouky

Odměry

Vranovice
Otaslavice







80
N
U15+9

118

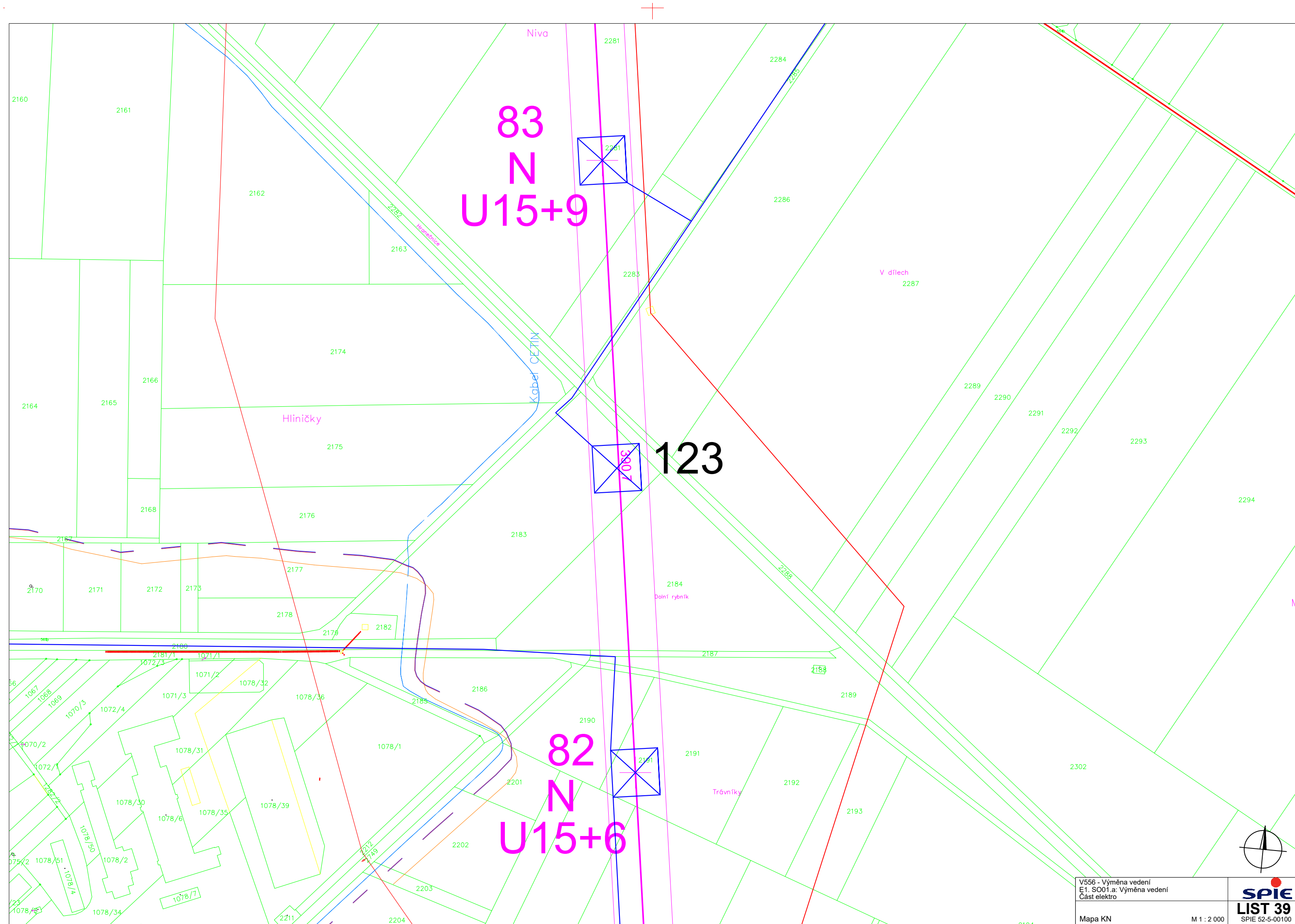
Dětkovice u Prostějova
Vranovice

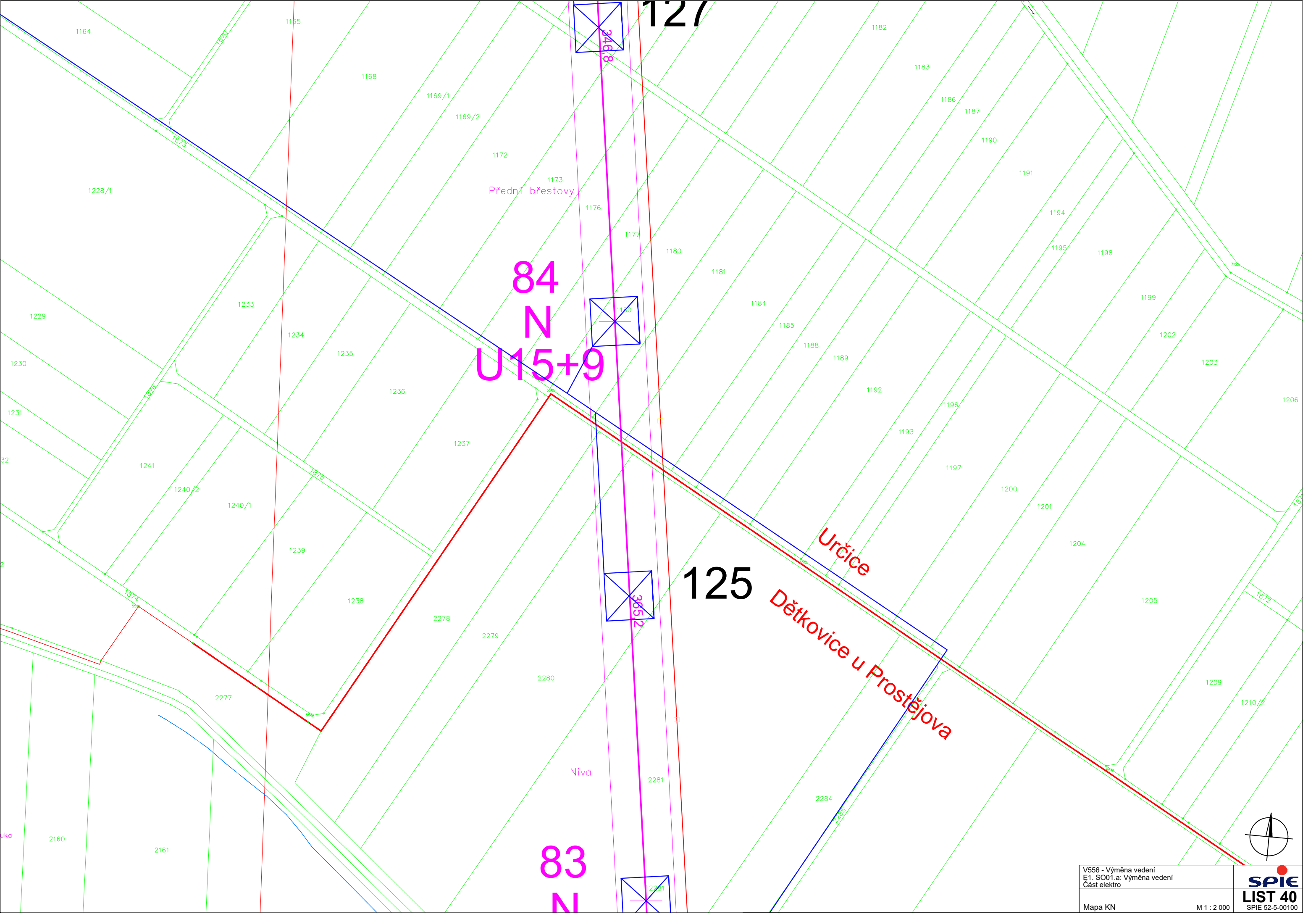
79
N
U15+6

78
N

Díly za hospodou

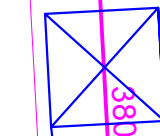
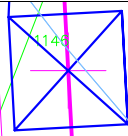
182,7





02/23

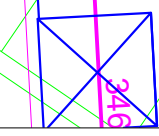
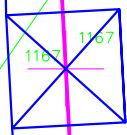
86
N
U15+9



380,4

129

85
N
U15+9



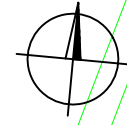
246

127

VN 22 odb.

2x 110 kV
V5577/5578

Zadní bystovy



133

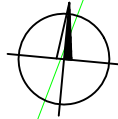
Blatské

Hrubé borečky

131

87
N
U15+9

86
N



90
RV
IHk1-4

89
RV
V11+0

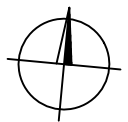
88
N
U15+0

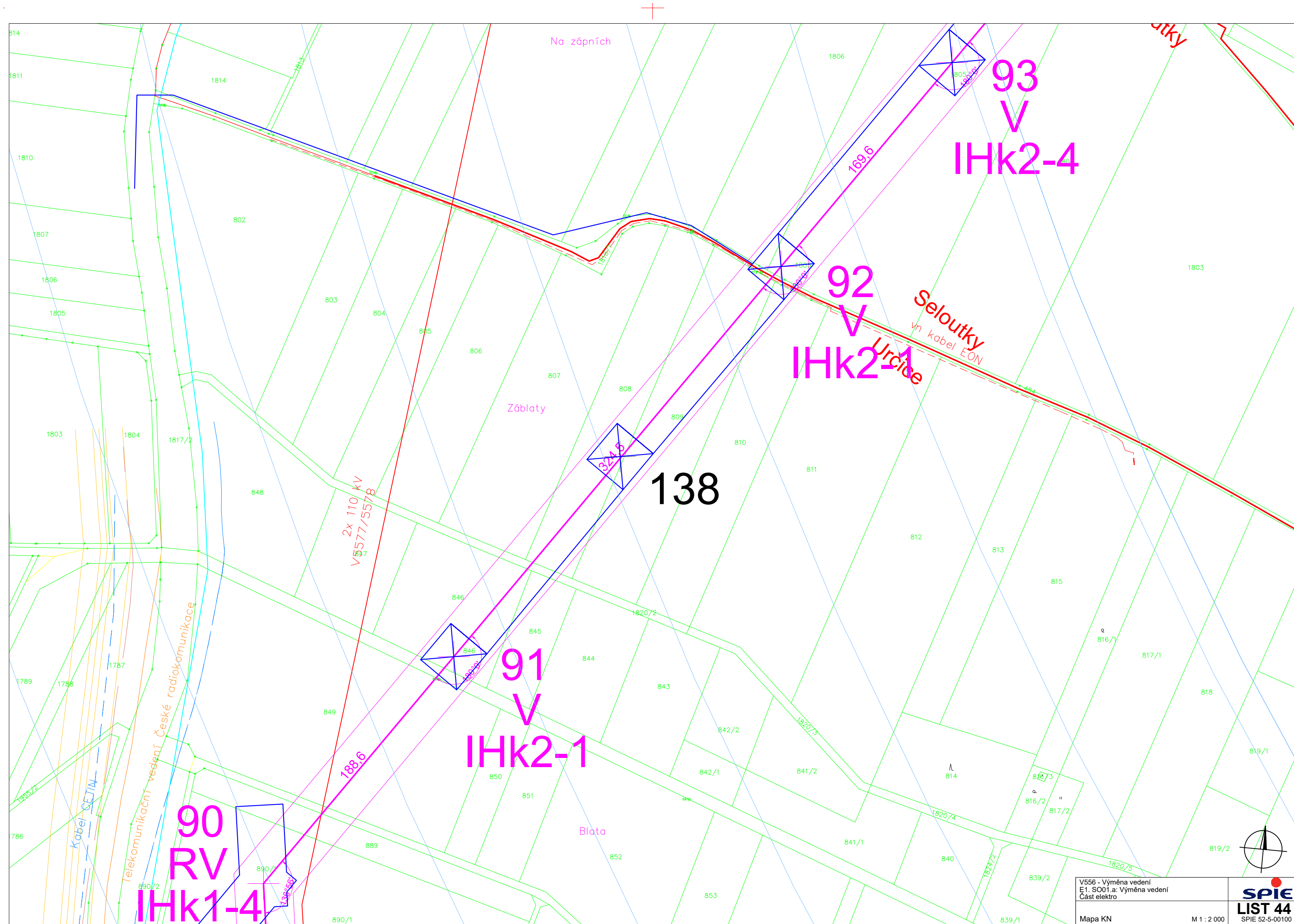
133

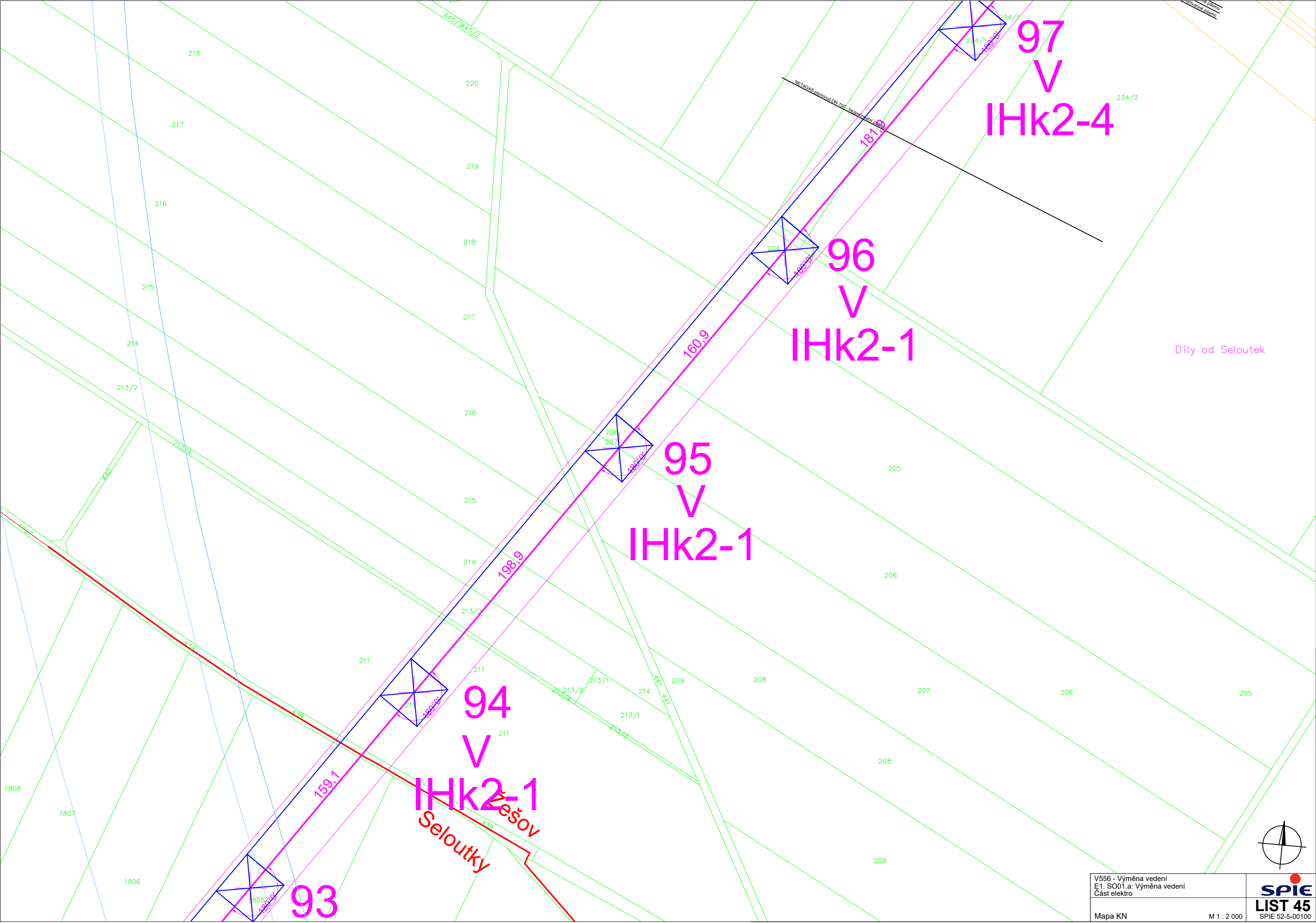
Blata

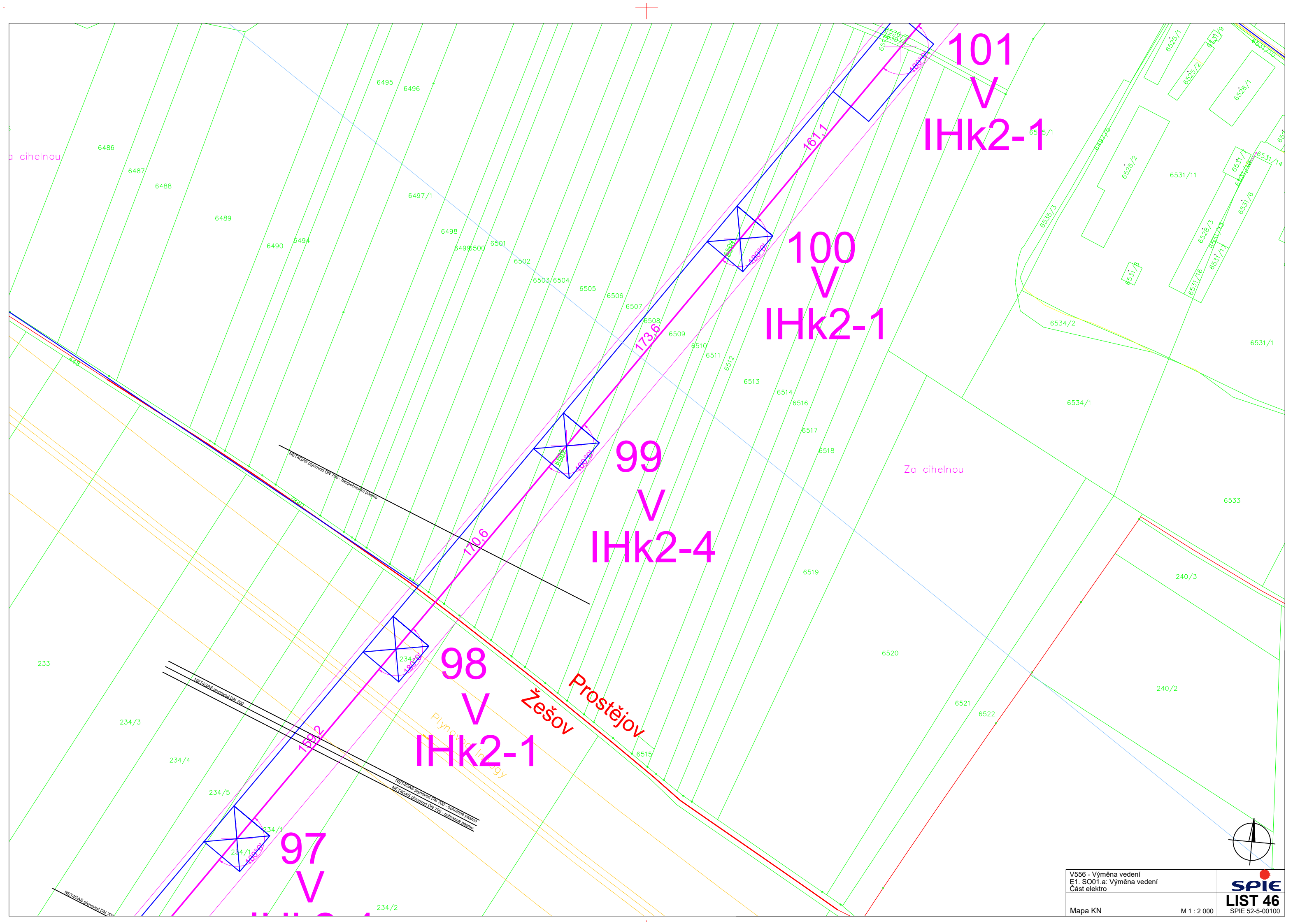
Blatenské

MW spoj Vodafone HH6770A









a cihelnou

Za cihelnou

Prostějov
Žešov

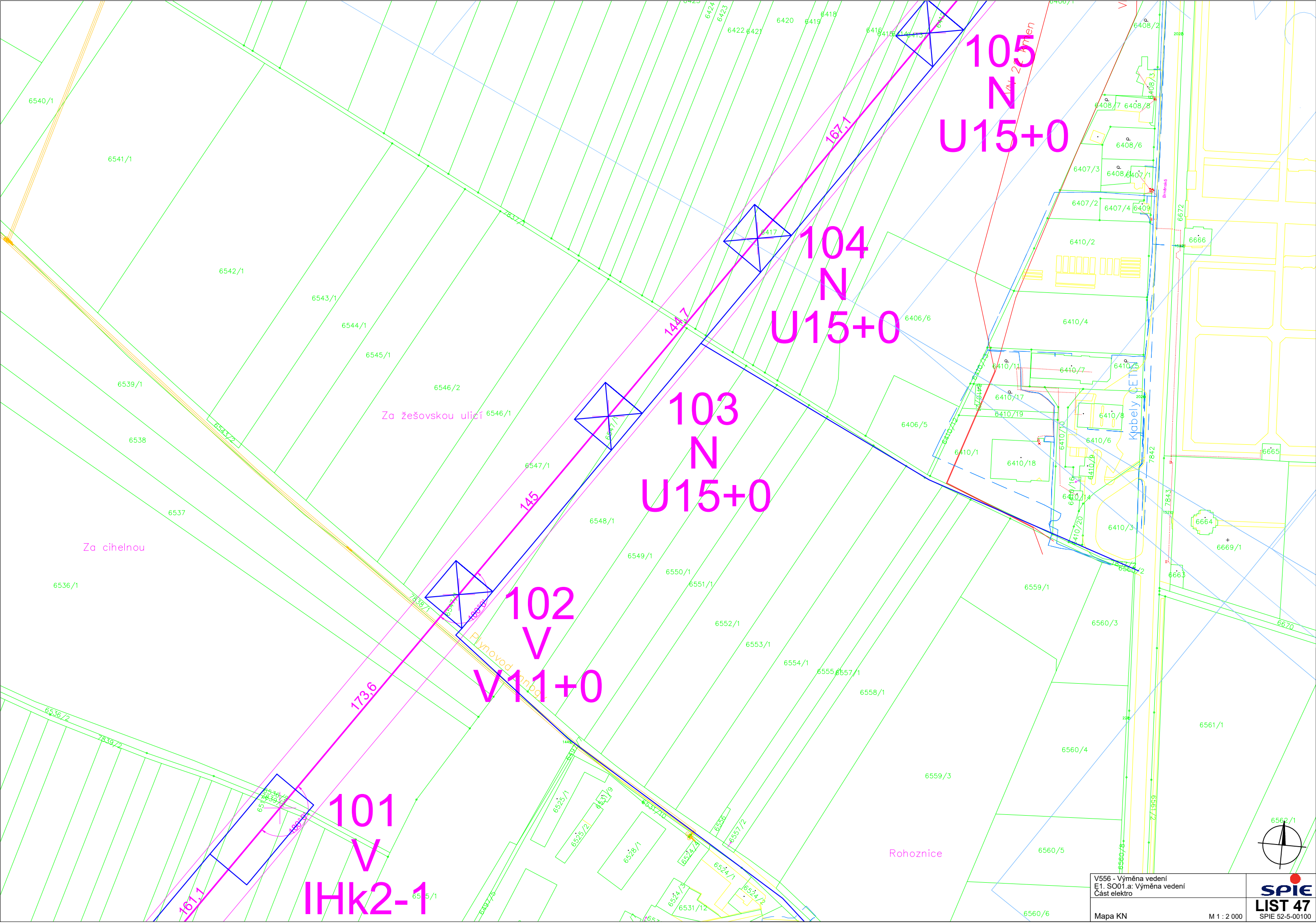
98
V
IHK2-1

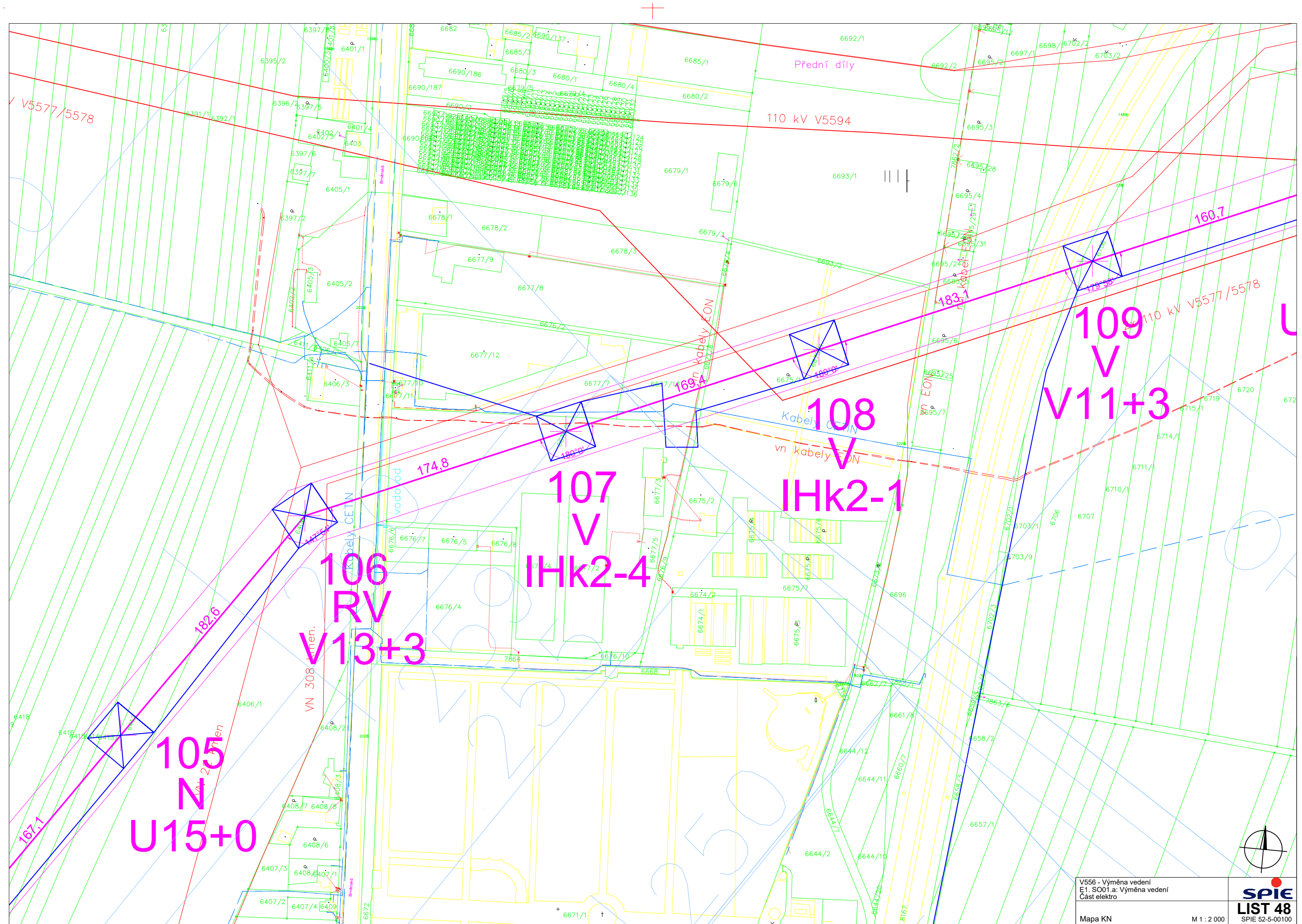
99
V
IHK2-4

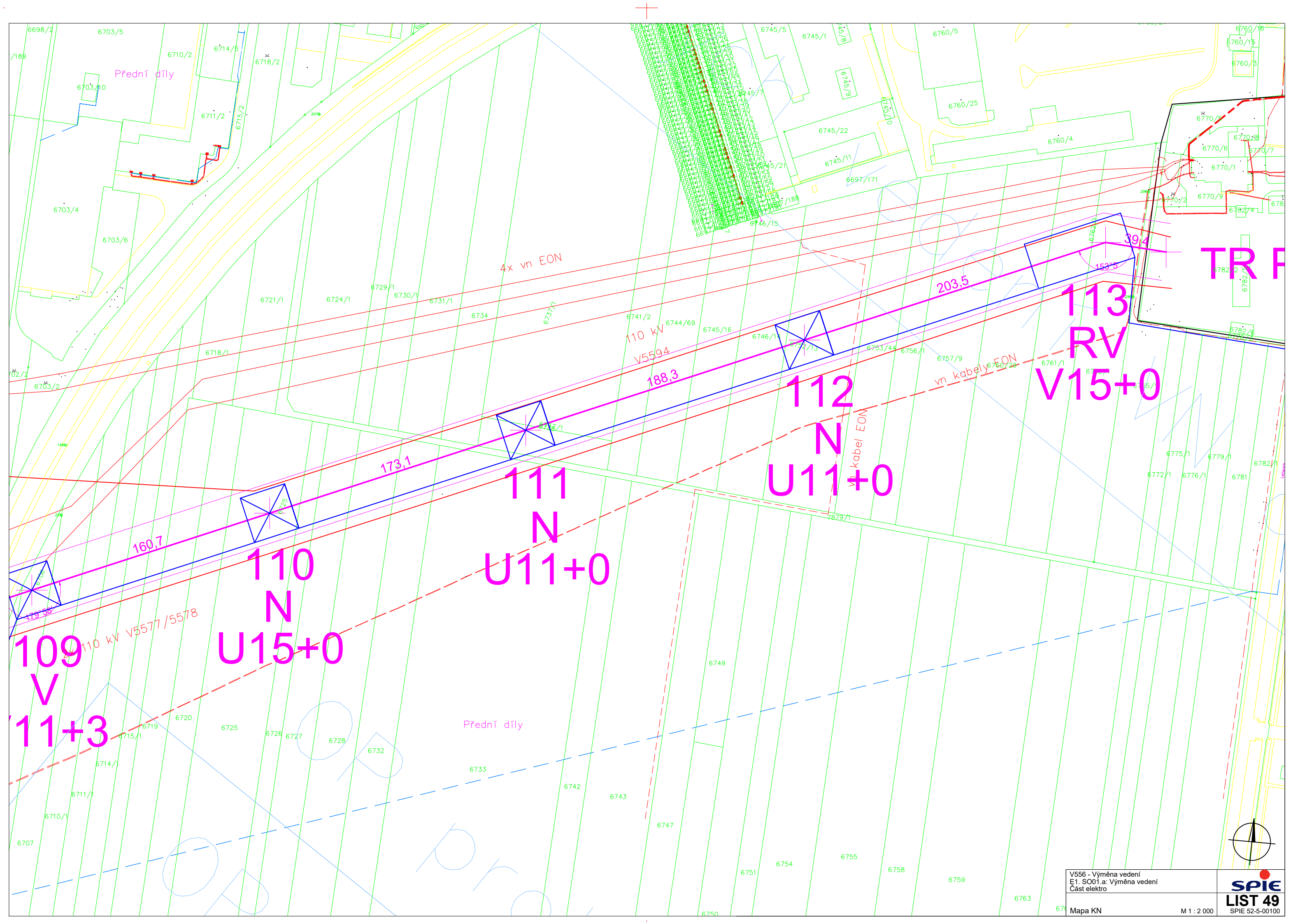
100
V
IHK2-1

101
V
IHK2-1

97
V
IHK2-1







109
V
11+3

110
N
U15+0

111
N
U11+0

112
N
U11+0

113
RV
V15+0

TR F